IMAGE	X-REF	OFFICE	DRAWING NUMBER
---	---	SOM	829073-B7

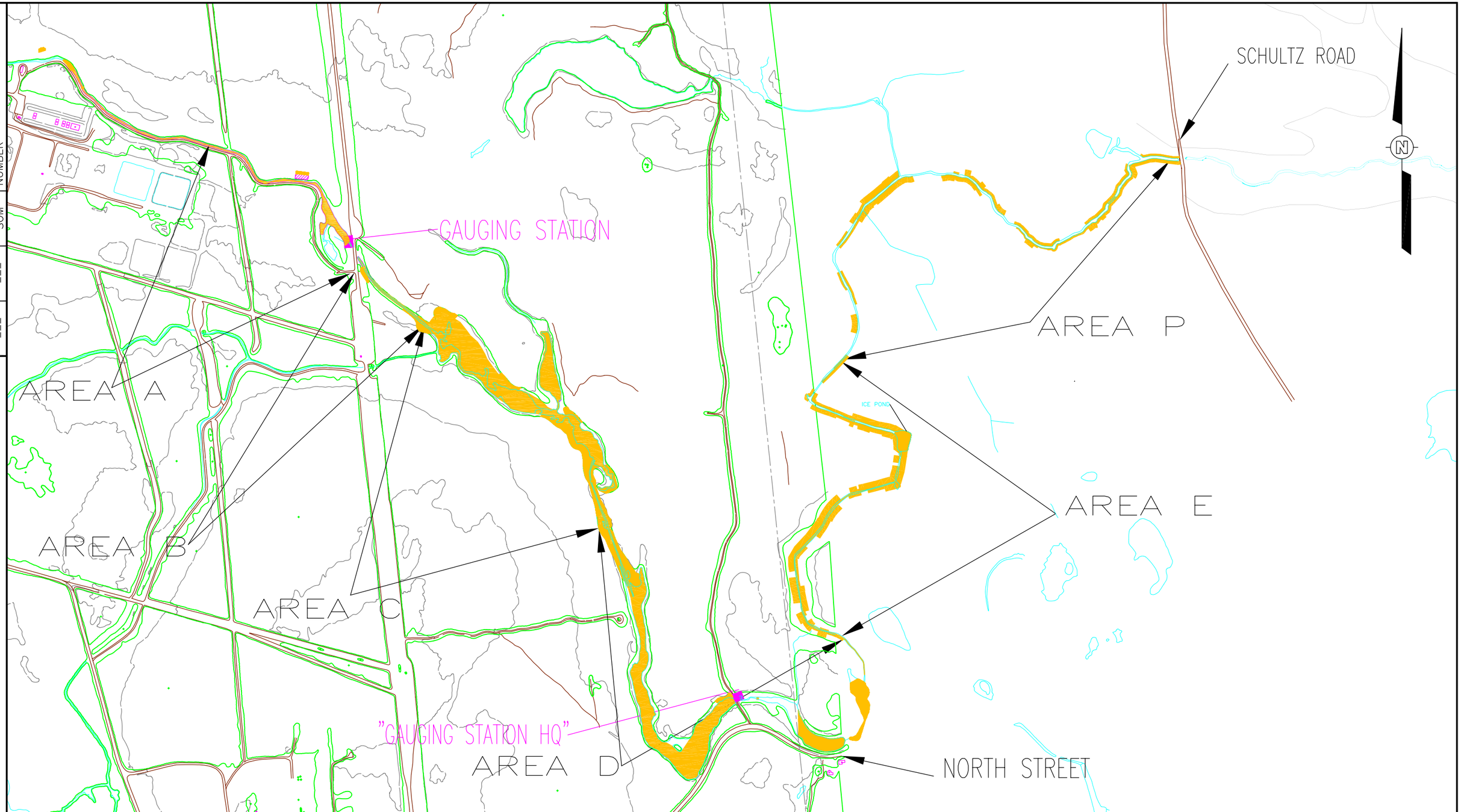

LEGEND:

- SURFACE WATER
- ROADS
- 10 FT TOPOLOGY LINES
- BUILDINGS
- TREE LINE
- TARGET BASED LOWER LEVEL AREA 1.06 ppm

SCALE

0 600 1200 FEET

REV	DATE	BY	CHK'D	APR'VD	DESCRIPTION/ISSUE

Shaw™ Shaw E & I, Inc.

BROOKHAVEN NATIONAL LABORATORY
ASSOCIATED UNIVERSITIES, INC. UPTON, LONG ISLAND, NEW YORK 11973

FIGURE 4
PECONIC RIVER SEDIMENT REMOVAL AREA
ALTERNATIVE 2

DESIGNED BY			CHECKED BY	D. DUH	2/17/04
DRAWN BY	A.YANAVICIUS	2/17/04	APPROVED BY	D. DUH	2/17/04
SCALE: AS SHOWN	DRAWING NO. 829073-B7		SHEET NO.		REVISION NO.

IMAGE	X-REF	OFFICE	DRAWING NUMBER
---	---	SOM	829073-B1

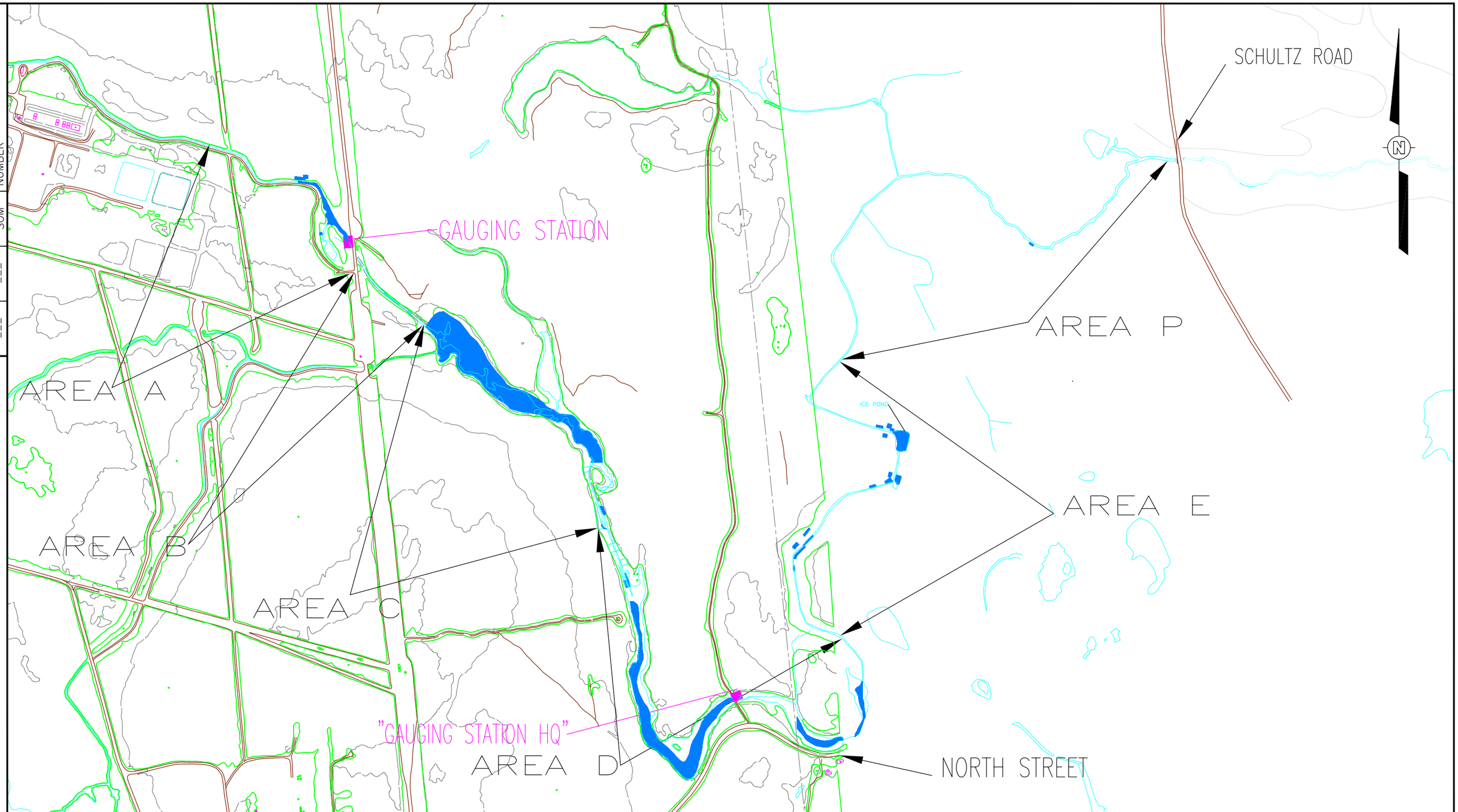

LEGEND:

- SURFACE WATER
- ROADS
- 10 FT TOPOLOGY LINES
- BUILDINGS
- TREE LINE
- TARGET BASED LOWER LEVEL AREA 9.8 ppm

SCALE

0 600 1200 FEET

REV	DATE	BY	CHK'D	APR'VD	DESCRIPTION/ISSUE

Shaw™ Shaw E & I, Inc.

BROOKHAVEN NATIONAL LABORATORY
ASSOCIATED UNIVERSITIES, INC. UPTON, LONG ISLAND, NEW YORK 11973

FIGURE 5
PECONIC RIVER SEDIMENT REMOVAL AREA
ALTERNATIVE 3

DESIGNED BY			CHECKED BY	D. DUH	2/17/04
DRAWN BY	A.YANAVICIUS	2/17/04	APPROVED BY	D. DUH	2/17/04

SCALE:	DRAWING NO.	SHEET NO.	REVISION NO.
AS SHOWN	829073-B2		

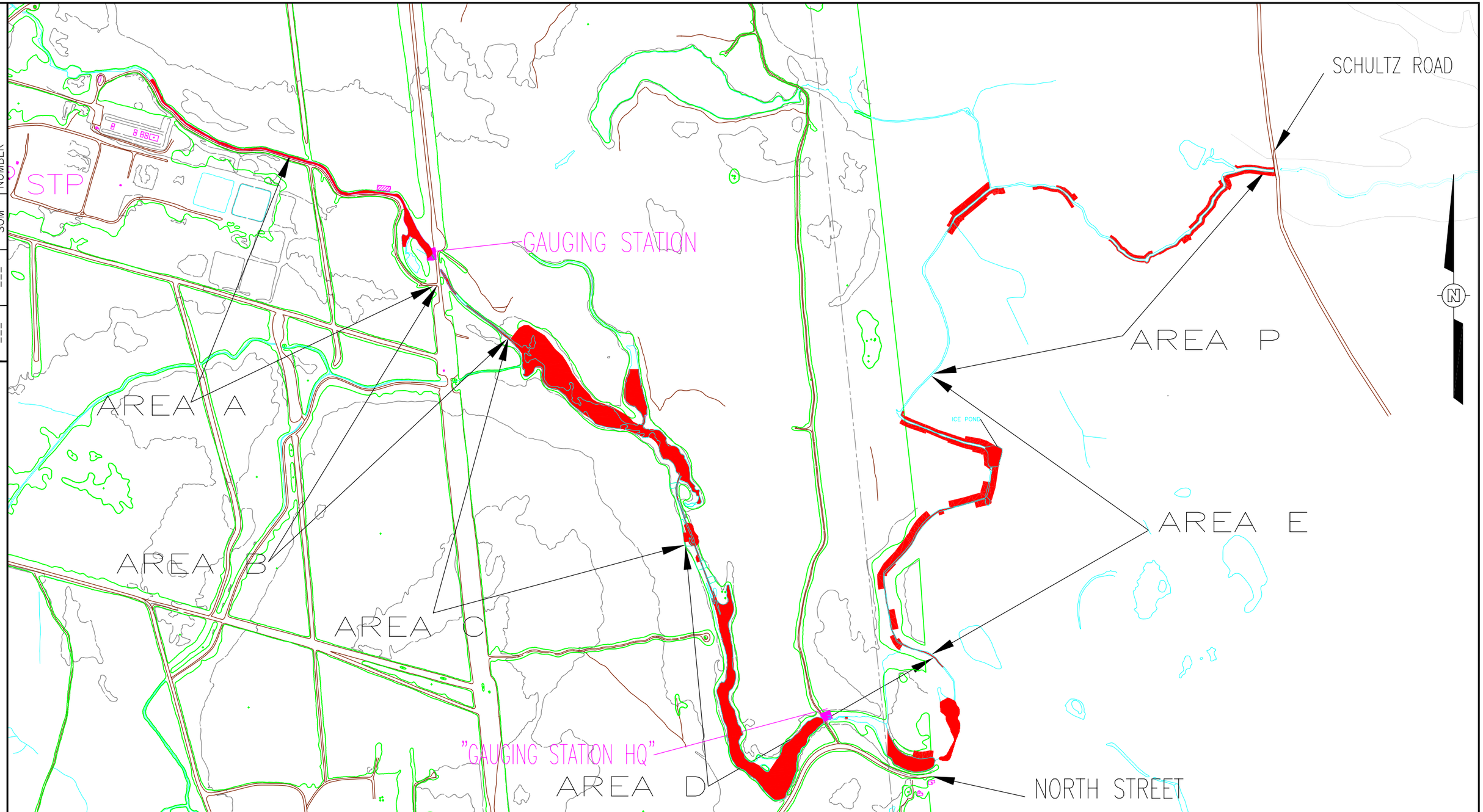

LEGEND:

- SURFACE WATER
- ROADS
- 10 FT TOPOLOGY LINES
- BUILDINGS
- TREE LINE
- ALTERNATIVE 4 AREA

SCALE

0 600 1200 FEET

REV	DATE	BY	CHK'D	APR'VD	DESCRIPTION/ISSUE

Shaw™ Shaw E & I, Inc.

BROOKHAVEN NATIONAL LABORATORY
ASSOCIATED UNIVERSITIES, INC. UPTON, LONG ISLAND, NEW YORK 11973

FIGURE 6A
PECONIC RIVER SEDIMENT REMOVAL AREA
ALTERNATIVE 4

DESIGNED BY			CHECKED BY	D. DUH	2/17/04
DRAWN BY	A.YANAVICIUS	2/17/04	APPROVED BY	D. DUH	2/17/04
SCALE: AS SHOWN	DRAWING NO. 829073-B9		SHEET NO.		REVISION NO.

IMAGE	X-REF	OFFICE	DRAWING NUMBER
---	---	SOM	829073-B9

IMAGE	X-REF	OFFICE	DRAWING NUMBER
---	---	SOM	829073-B9

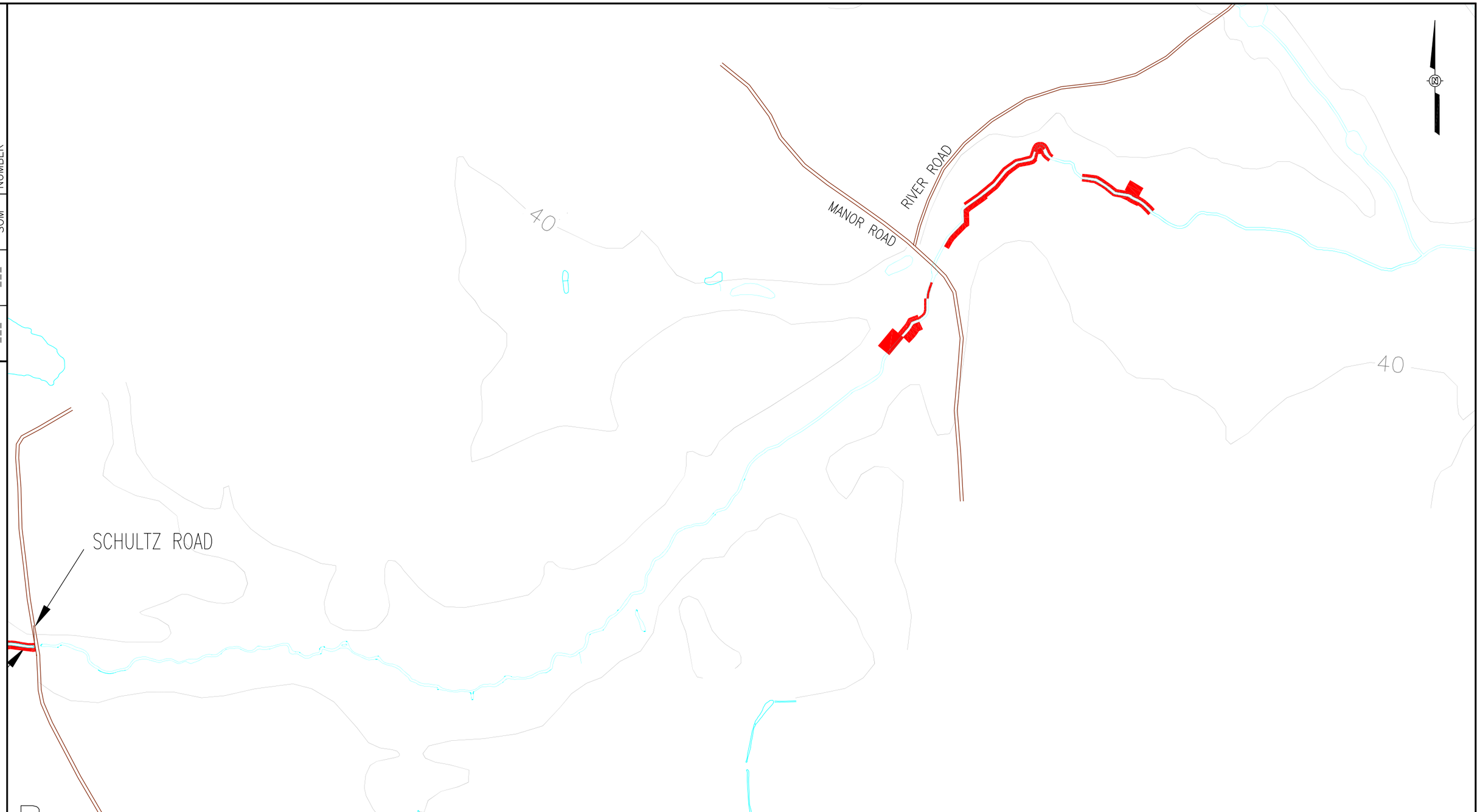

LEGEND:

- SURFACE WATER
- ROADS
- 10 FT TOPOLOGY LINES
- BUILDINGS
- TREE LINE
- ALTERNATIVE 4 AREA

SCALE

0 600 1200 FEET

REV	DATE	BY	CHK'D	APR'VD	DESCRIPTION/ISSUE

Shaw™ Shaw E & I, Inc.

BROOKHAVEN NATIONAL LABORATORY
ASSOCIATED UNIVERSITIES, INC. UPTON, LONG ISLAND, NEW YORK 11973

FIGURE 6B
PECONIC RIVER SEDIMENT REMOVAL AREA
ALTERNATIVE 4

DESIGNED BY			CHECKED BY	D. DUH	04/31/04
DRAWN BY	A.YANAVICIUS	04/31/04	APPROVED BY	D. DUH	04/31/04
SCALE: AS SHOWN	DRAWING NO. 829073-B9		SHEET NO. B-10		REVISION NO.

XREF Files: IMAGE Files:
File: F:\DWGS\829073-bnl\829073-B7-B10.dwg
Plot Date/Time: Apr 01, 2004 - 12:01pm
Plotted By: andrius.yanavicius