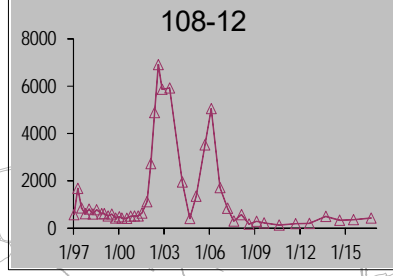
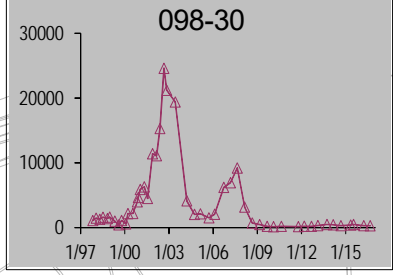
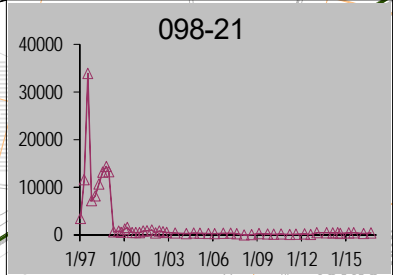
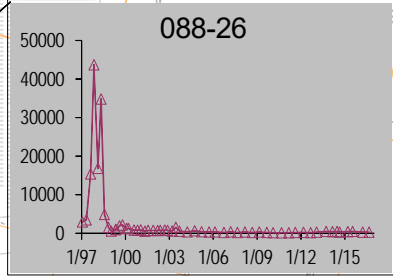
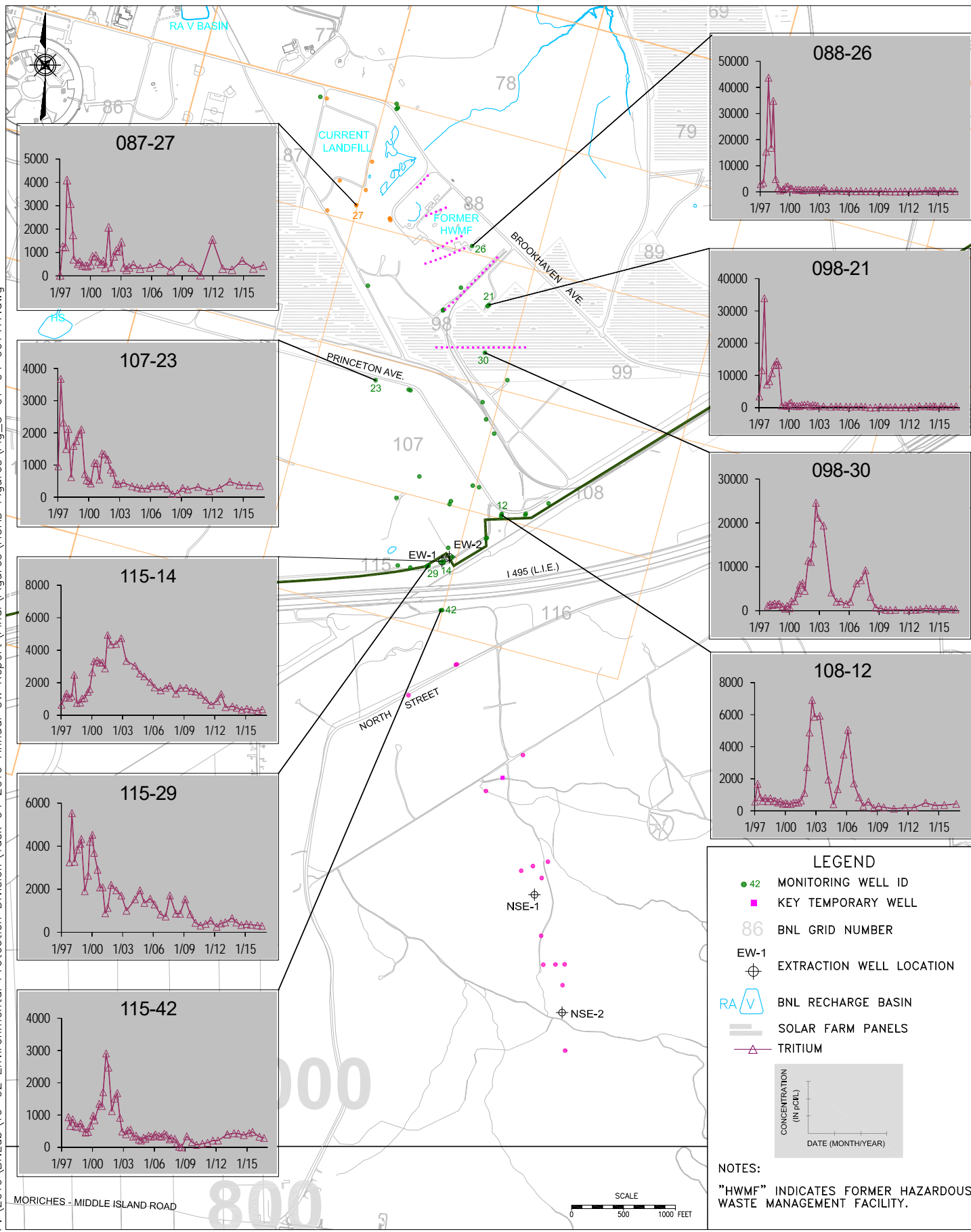


P:\2016\BNL\16-02 Environmental Protection Division\Task 04 2016 Annual GW Report\Final\Figures\ACAD Figures\Fig\_3-01-04\_061417.dwg



**LEGEND**

- 42 MONITORING WELL ID
- KEY TEMPORARY WELL
- 86 BNL GRID NUMBER
- EW-1 EXTRACTION WELL LOCATION
- ⊕ BNL RECHARGE BASIN
- ☐ SOLAR FARM PANELS
- △ TRITIUM

**NOTES:**  
 "HWMF" INDICATES FORMER HAZARDOUS WASTE MANAGEMENT FACILITY.



TITLE:  
**OU I SOUTH BOUNDARY/  
 NORTH STREET EAST  
 HISTORICAL TRITIUM TRENDS**  
 2016 BNL GROUNDWATER STATUS REPORT

DWN: AJZ	VT:HZ.: -	DATE: 06/14/17	PROJECT NO.: -
CHKD: JEB	APPD: WRD	REV.: -	NOTES: -
FIGURE NO.:		3.1-4	