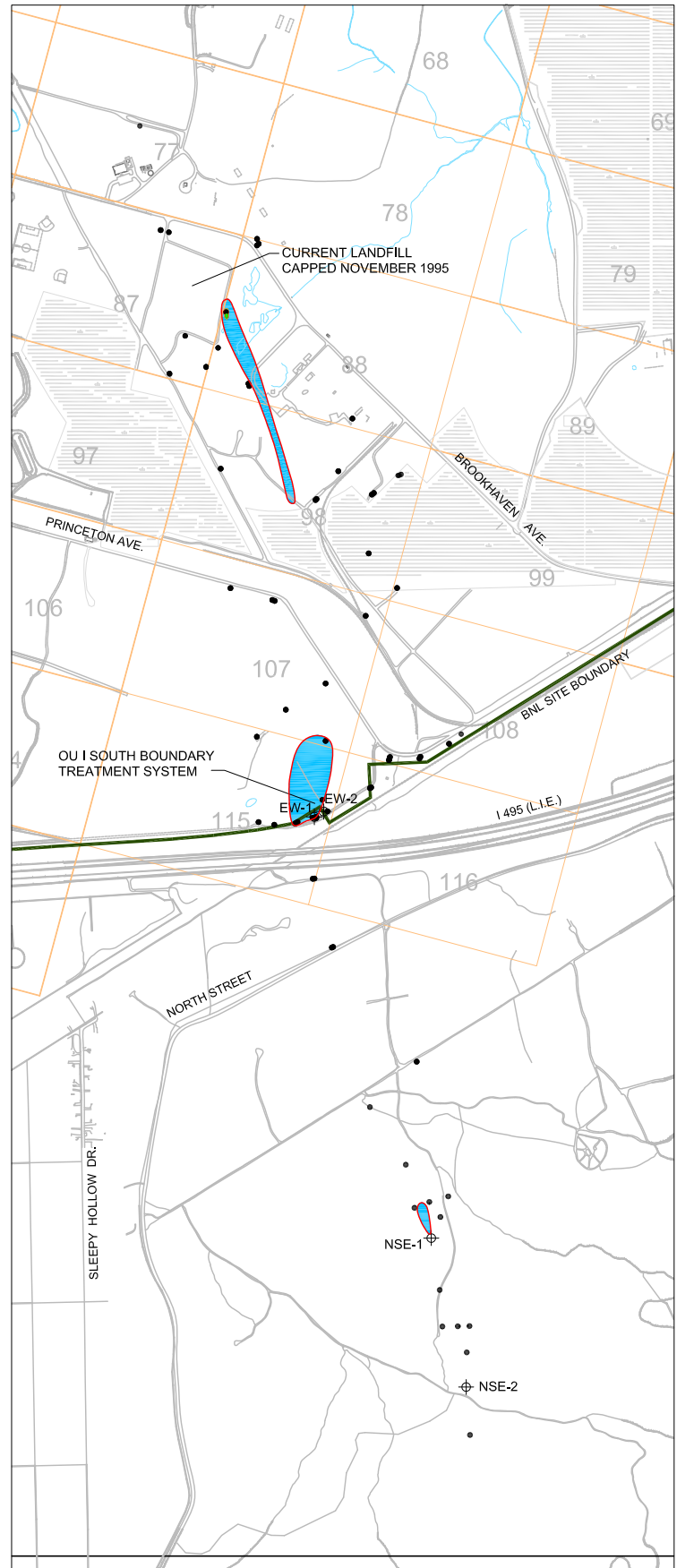
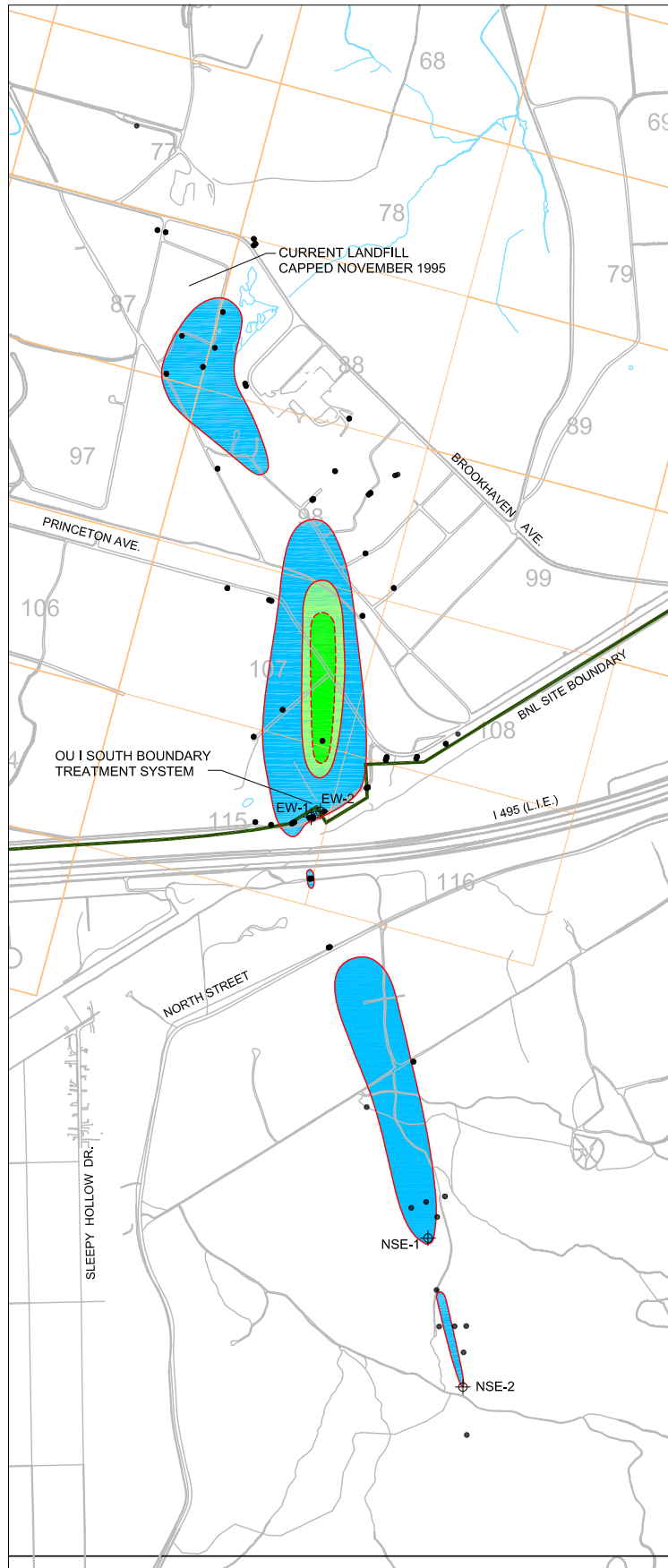
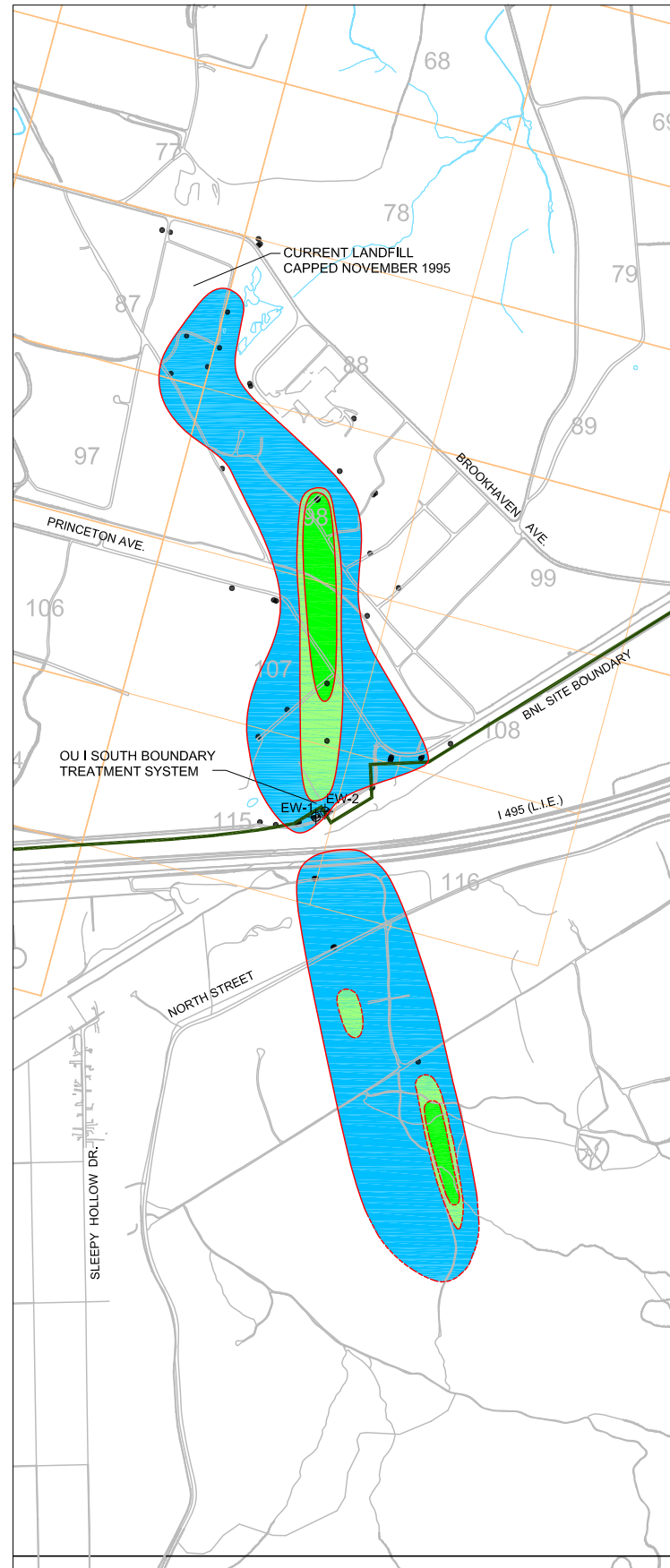
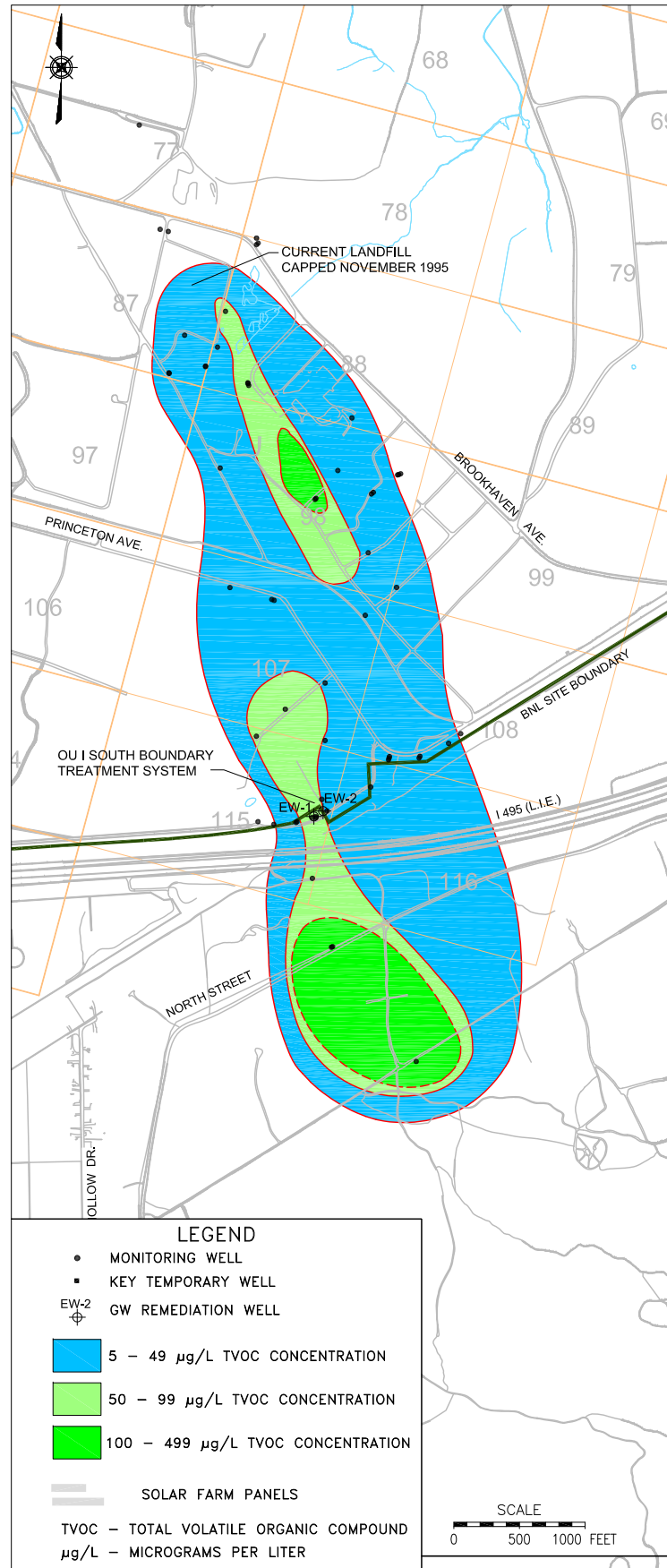


1997

2002

2007

2016



LEGEND

- MONITORING WELL
- KEY TEMPORARY WELL
- EW-2 GW REMEDIATION WELL
- 5 - 49 µg/L TVOC CONCENTRATION
- 50 - 99 µg/L TVOC CONCENTRATION
- 100 - 499 µg/L TVOC CONCENTRATION
- SOLAR FARM PANELS

TVOC - TOTAL VOLATILE ORGANIC COMPOUND
µg/L - MICROGRAMS PER LITER

SCALE
0 500 1000 FEET

TITLE:

OU I SOUTH BOUNDARY/NORTH STREET EAST
TVOC PLUME COMPARISON
1997 - 2016

2016 BNL GROUNDWATER STATUS REPORT

DWN: AJZ	VT:HZ.: -	DATE: 06/14/17	PROJECT NO.: -
CHKD: JEB	APPD: WRD	REV.: -	NOTES: -

FIGURE NO.: 3.1-10



ENVIRONMENTAL PROTECTION DIVISION

P:\2016\BNLab\16-02 Environmental Protection Division\Task 04 2016 Annual GW Report\Final\Figures\ACAD\Figures\Fig_3-01-10_061417.dwg