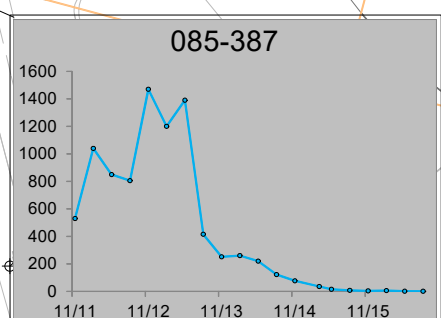
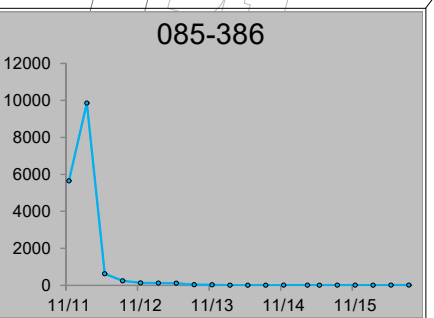
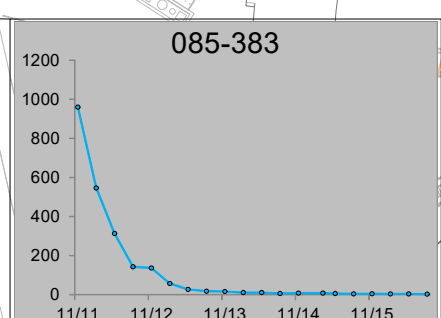
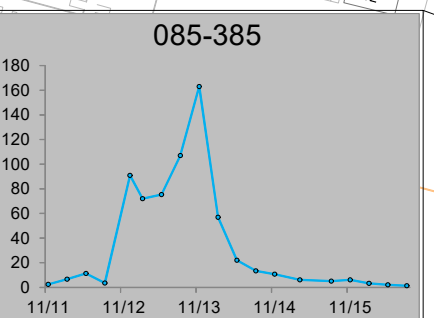
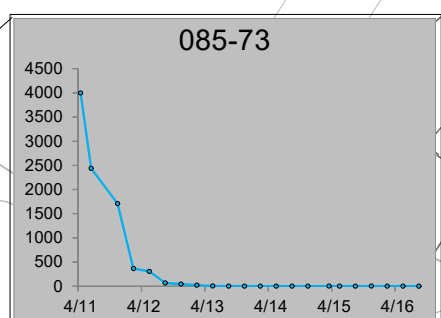
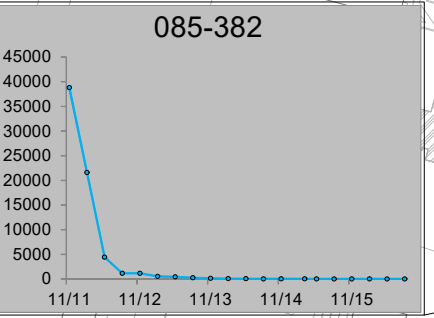
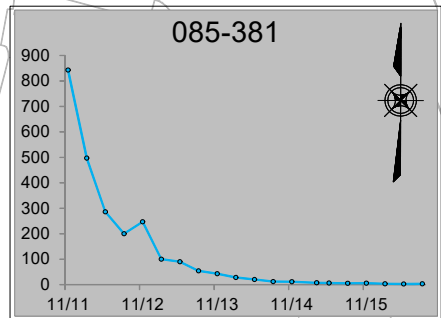
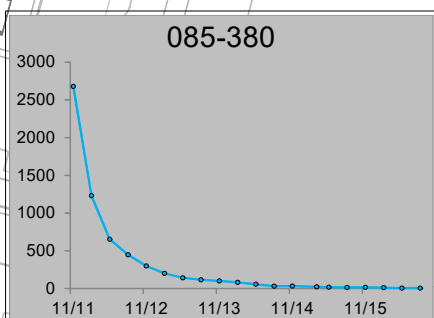


P:\2016\BNLab\16-02 Environmental Protection Division\Task 04 2016 Annual GW Report\Final\Figures\ACAD Figures\Fig_3-02-02-03_061417.dwg

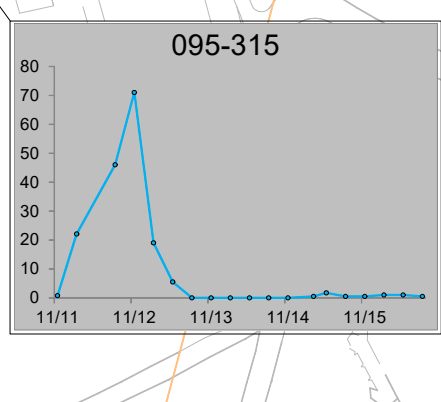
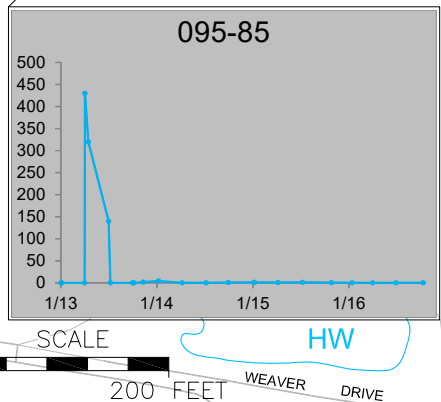


LEGEND

- 385 MONITORING WELL ID
- 5 ISOCONCENTRATION CONTOUR REPRESENTING LINE OF EQUAL FREON-11 CONCENTRATION IN µg/L (DASHED WHERE INFERRED)
- ⊕ RTW-1 GROUNDWATER REMEDIATION WELL
- 85 BNL GRID NUMBER

CONCENTRATION (IN µg/L)

DATE (MONTH/DAY/YEAR)



TITLE: FACILITY MONITORING PROGRAM
BUILDING 452 AREA
HISTORICAL FREON-11 TRENDS

2016 BNL GROUNDWATER STATUS REPORT

DWN: AJZ	VT: HZ.: -	DATE: 06/14/17	PROJECT NO.: -
CHKD: JEB	APPD: DEP	REV.: -	NOTES: -
FIGURE NO.:			3.2.2-3