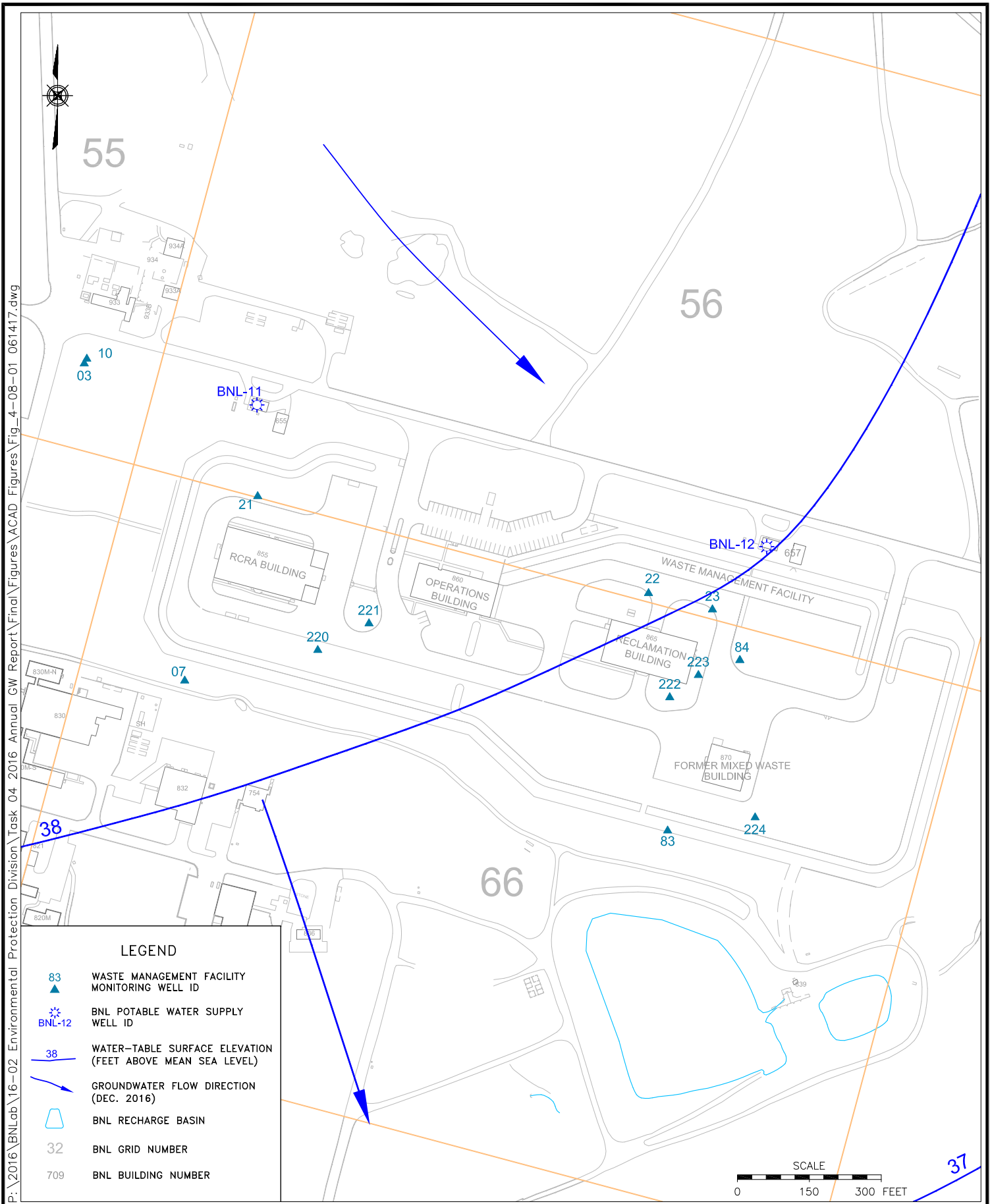







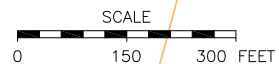


P:\2016\BNLab\16-02 Environmental Protection Division\Task 04 2016 Annual GW Report\Final\Figures\ACAD Figures\Fig_4-08-01_061417.dwg



LEGEND

-  83 WASTE MANAGEMENT FACILITY MONITORING WELL ID
-  BNL-12 BNL POTABLE WATER SUPPLY WELL ID
-  38 WATER-TABLE SURFACE ELEVATION (FEET ABOVE MEAN SEA LEVEL)
-  GROUNDWATER FLOW DIRECTION (DEC. 2016)
-  BNL RECHARGE BASIN
-  32 BNL GRID NUMBER
-  709 BNL BUILDING NUMBER



TITLE:
FACILITY MONITORING PROGRAM,
WASTE MANAGEMENT FACILITY
MONITORING WELL LOCATIONS
2016 BNL GROUNDWATER STATUS REPORT

DWN: AJZ	VT: HZ.: -	DATE: 06/14/17	PROJECT NO.: -
CHKD: JEB	APPD: DEP	REV.: -	NOTES: -
FIGURE NO.:		4.8-1	