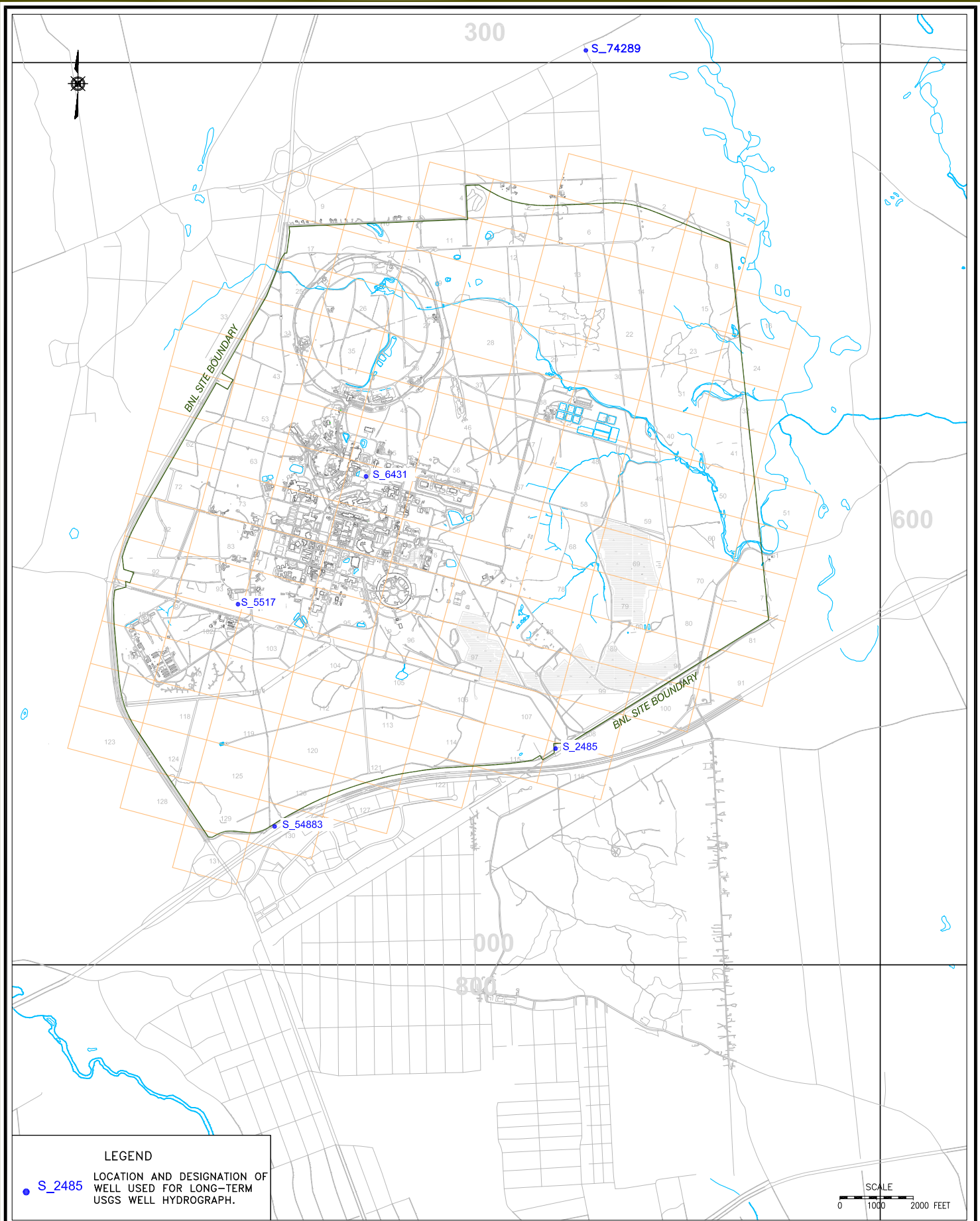


APPENDIX B
LONG-TERM WELL
HYDROGRAPHS



ENVIRONMENTAL PROTECTION DIVISION

TITLE:

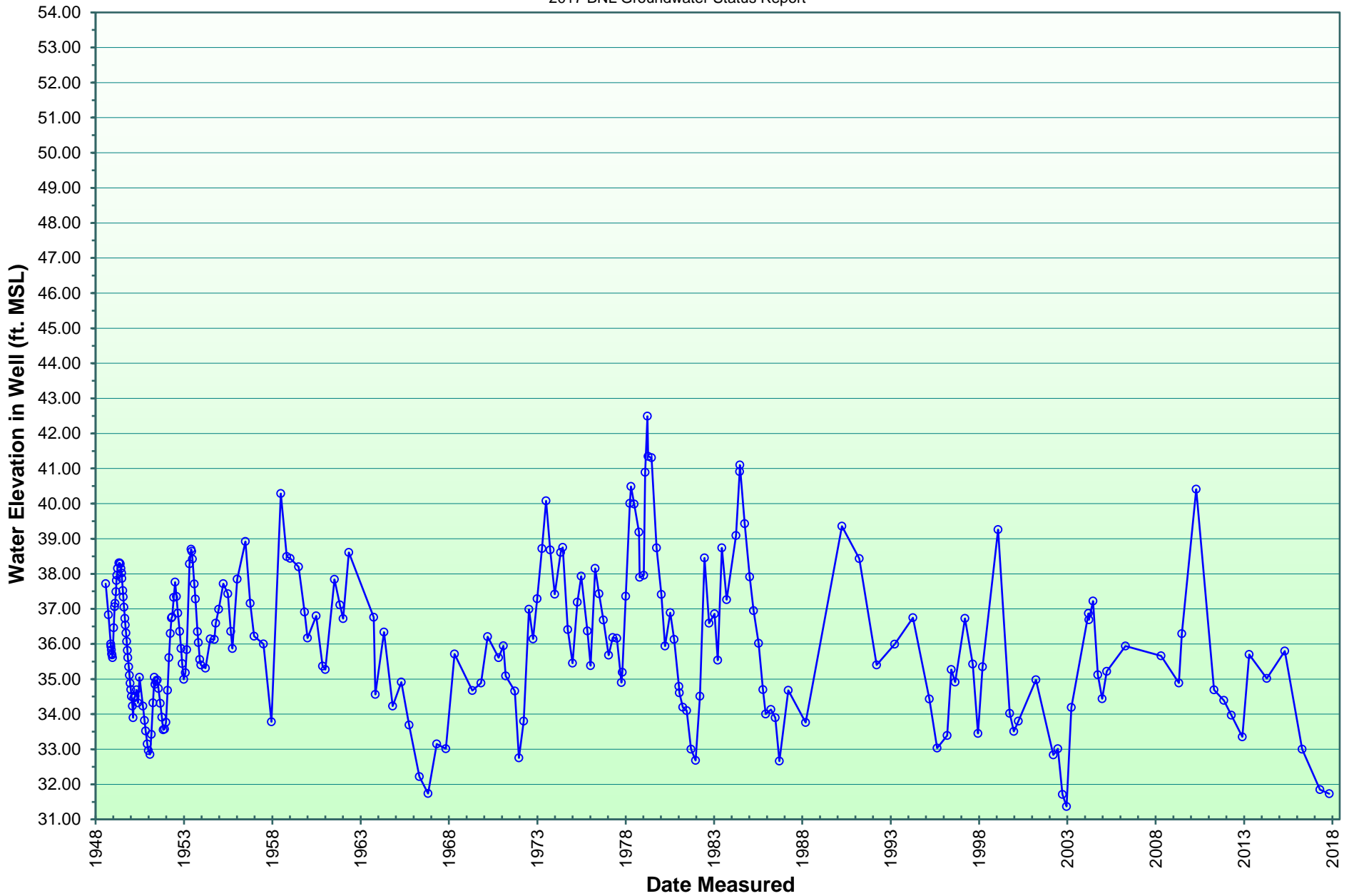
LOCATIONS OF BNL AND USGS HYDROGRAPH WELLS

2017 BNL GROUNDWATER STATUS REPORT

DWN: AJZ	VT:HZ.: -	DATE: 03/06/18	PROJECT NO.: -
CHKD: JEB	APPD: WRD	REV.: -	NOTES: -
FIGURE NO.:		B-1	

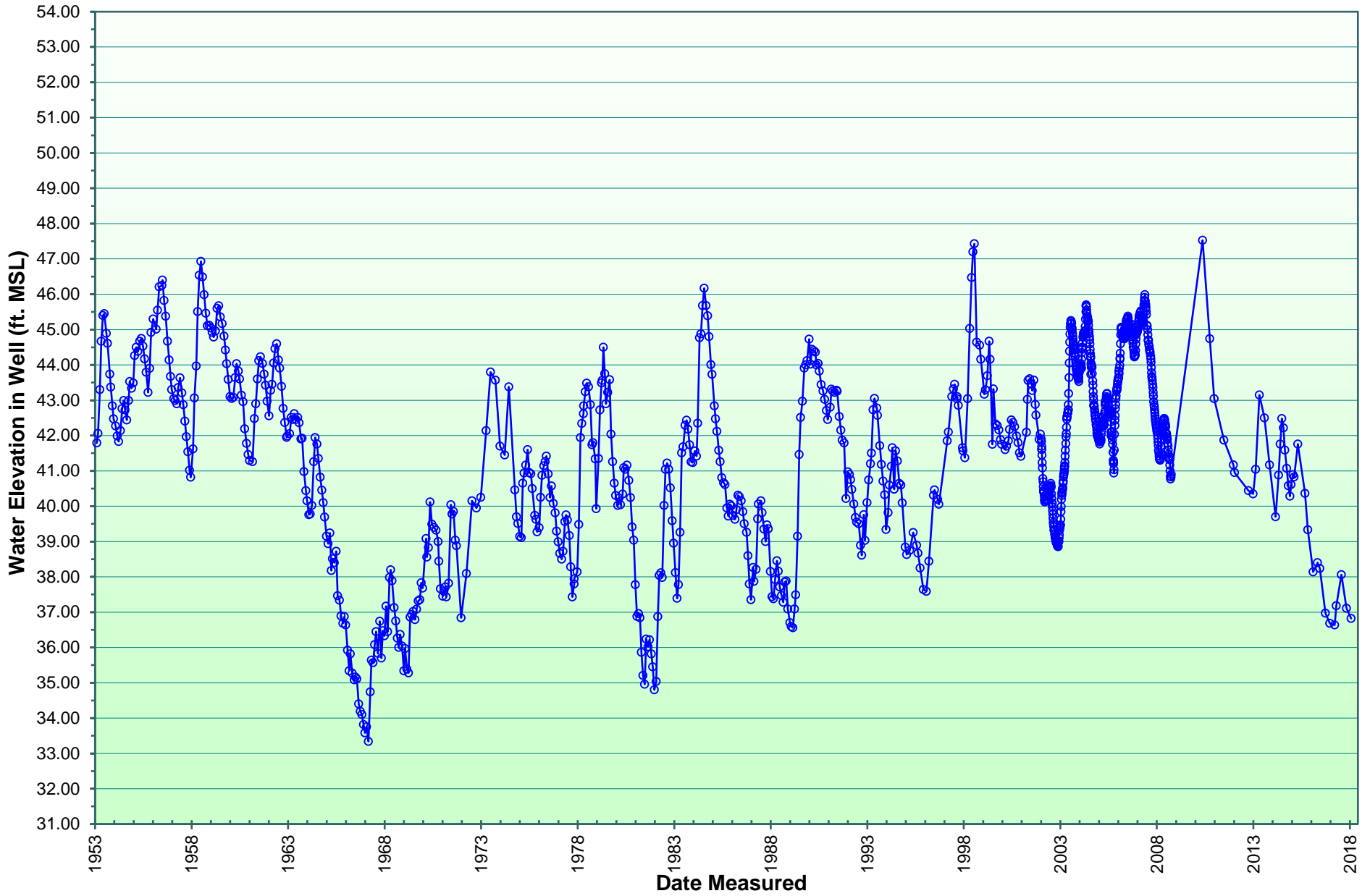
Long Term Hydrograph for USGS Well No. S 2485. 1 (116-14) (Well Depth 75ft BLS)

2017 BNL Groundwater Status Report



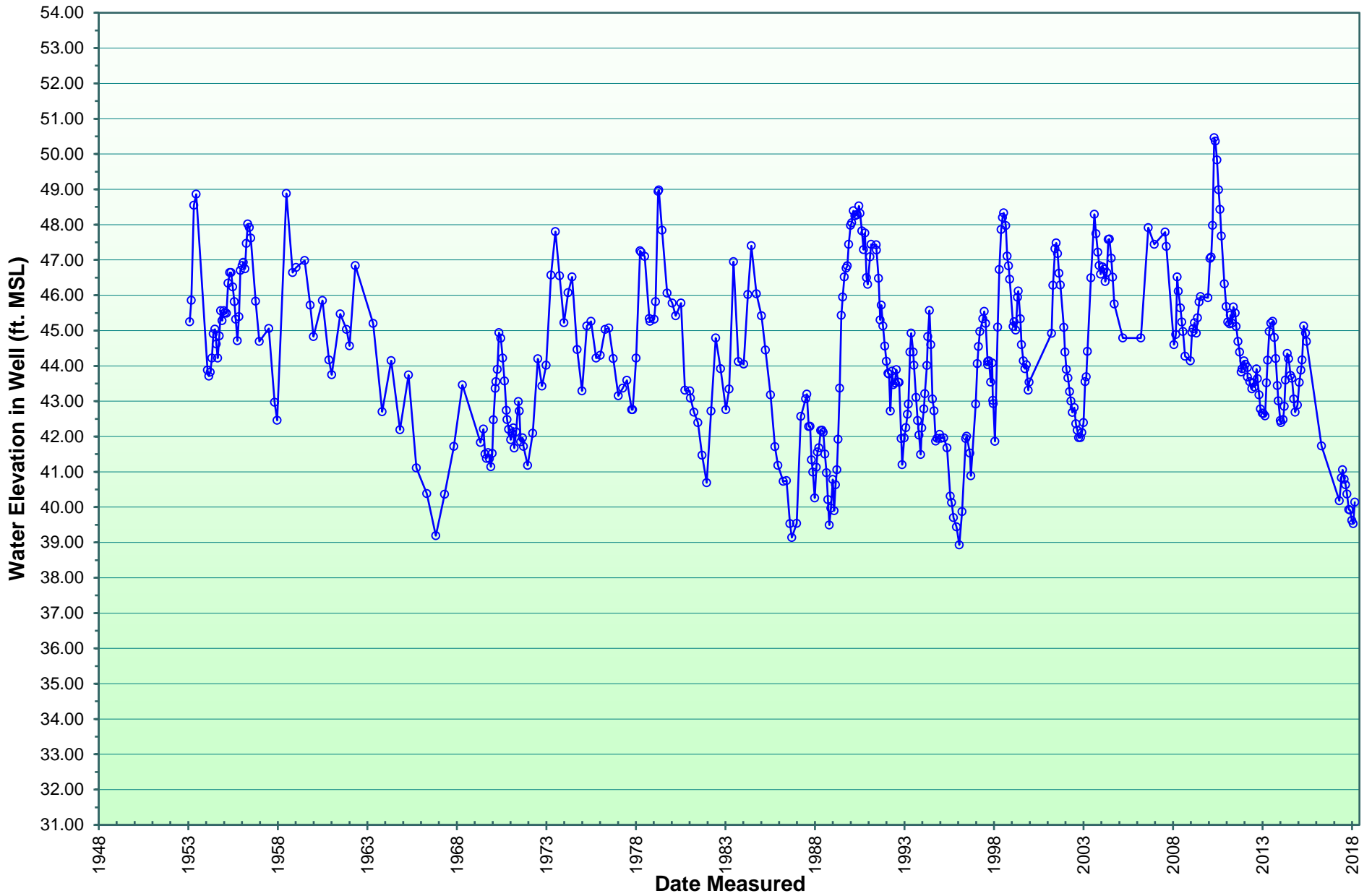
Long Term Hydrograph for USGS Well No. S 5517. 1 (093-03) (Well Depth 91ft BLS)

2017 BNL Groundwater Status Report



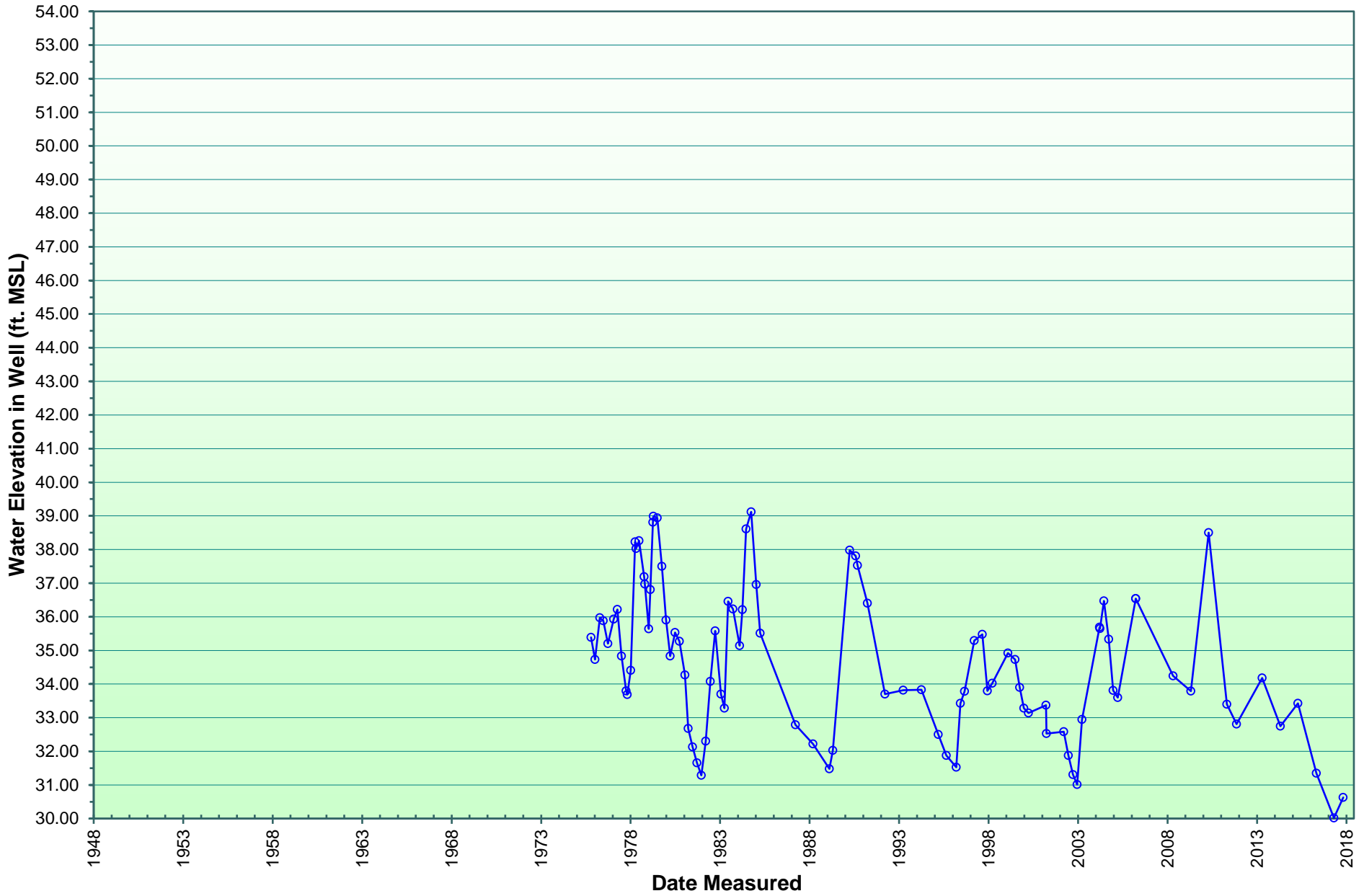
Long Term Hydrograph for USGS Well No. S 6431. 1 (065-14) (Well Depth 125ft BLS)

2017 BNL Groundwater Status Report



Long Term Hydrograph for USGS Well No. S 54883. 1 (130-06) (Well Depth 66ft BLS)

2017 BNL Groundwater Status Report



Long Term Hydrograph for USGS Well No. S 74289. 1 (300-08) (Well Depth 44ft BLS)

2017 BNL Groundwater Status Report

