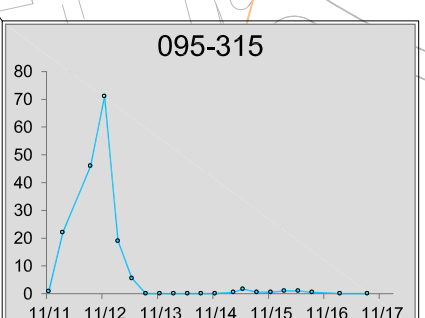
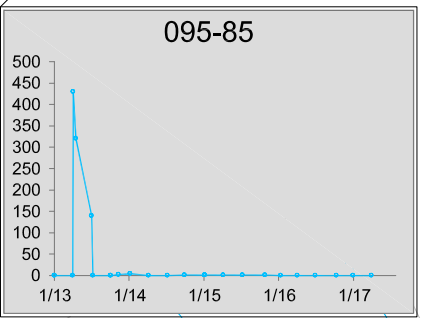
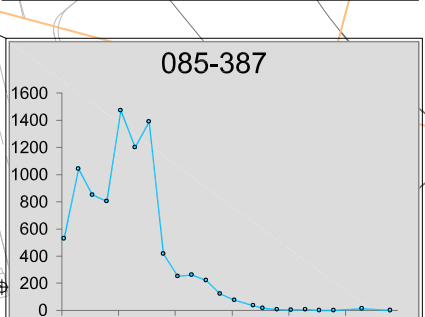
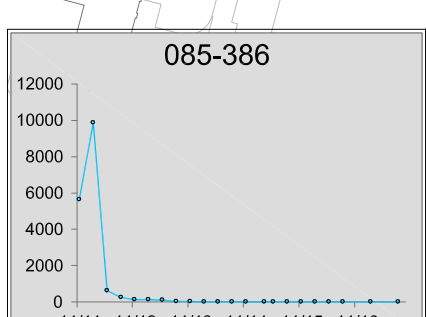
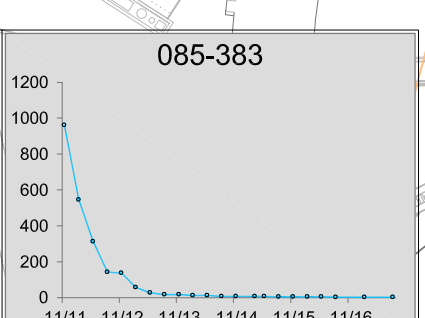
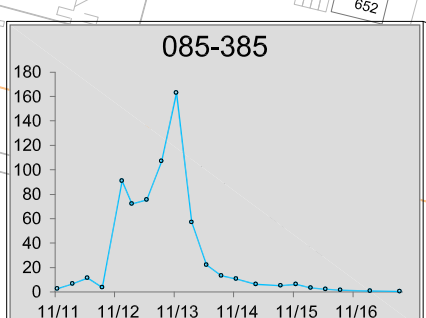
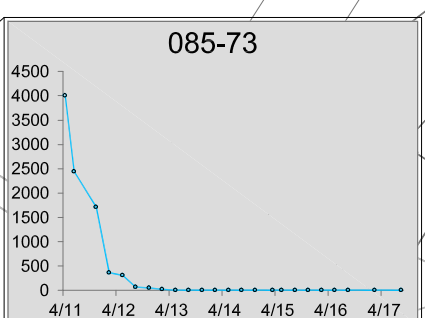
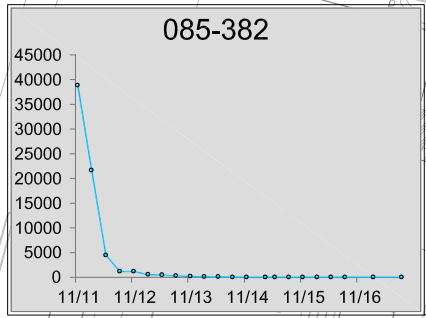
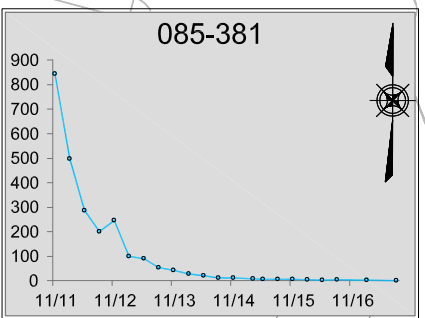
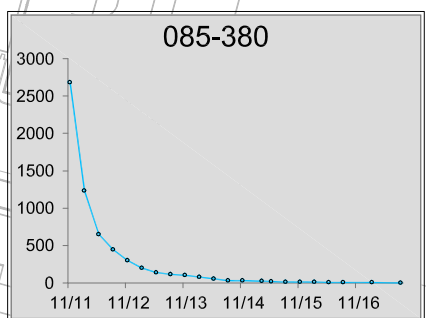


P:\2016\BNLab\16-02 Environmental Protection Division\Task 09 2017 Annual GW Report\Report\2018-06-15\ACAD Figures\Fig_3-02-02-02_061518.dwg



LEGEND

- 385 MONITORING WELL ID
- ⊕ RTW-1 GROUNDWATER REMEDIATION WELL
- 85 BNL GRID NUMBER

CONCENTRATION (IN µg/L)

DATE (MONTH/DAY/YEAR)



TITLE: FACILITY MONITORING PROGRAM
 BUILDING 452 AREA
 HISTORICAL FREON-11 TRENDS
 2017 BNL GROUNDWATER STATUS REPORT

DWN: AJZ	VT: HZ.: -	DATE: 06/15/18	PROJECT NO.: -
CHKD: JEB	APPD: DEP	REV.: -	NOTES: -
FIGURE NO.:		3.2.2-2	