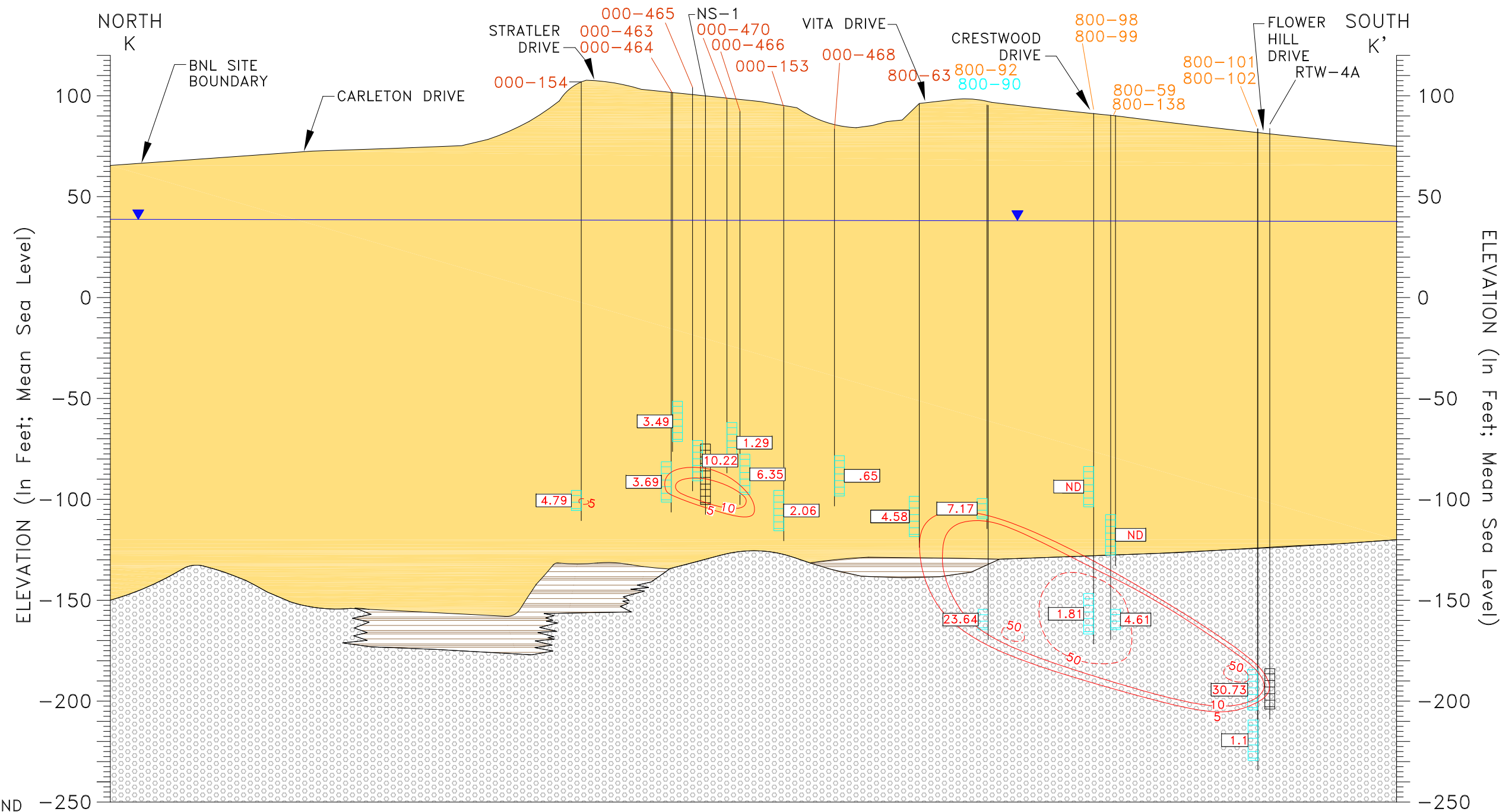


P:\2016\BNLab\16-02 Environmental Protection Division\Task 09 2017 Annual GW Report\Report\2018-06-15\ACAD Figures\Fig_3-02-08-02_061518.dwg

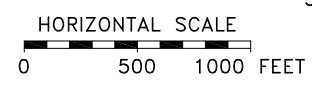
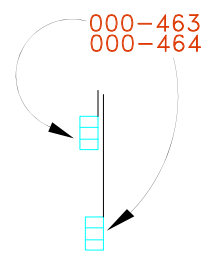


LEGEND -250

- Upper Glacial aquifer
 - UG Upper Glacial Sands
 - UC Upper Glacial Silts & Clays
 - UU Upton Unit
- Gardiners Clay
 - GL Gardiners Clay
 - GS Gardiners Clay - Silt
- Magothy aquifer
 - MA Magothy Sands and Clay
 - MB Magothy Brown Clay
 - MC Magothy Clays (undifferentiated)
 - MO Magothy - OTHER
- TVOC - Total Volatile Organic Compound
µg/L - Micrograms Per Liter

- 800-63 BNL Well ID
- ND Indicates not detected at or above laboratory method detection limits
- 65.2 TVOC Concentration (µg/L)
- 5 TVOC Contour (µg/L) (Dashed Where Inferred)
- Monitoring Well Screen
- Extraction Well Screen
- Water Table As Of Nov. 27 - Dec. 1, 2018

Monitoring Well IDs are stacked in order of the depth of the well from shallow to deep



- NOTES:
- 1) GEOLOGIC INFORMATION SHOWN IS BASED ON ADDITIONAL EXPLORATIONS (e.g., HYDROPUNCHES, GEOPROBES, VERTICAL PROFILES, AND/OR TEST WELLS) DOCUMENTED IN PREVIOUS, MORE DETAILED REPORTS.
 - 2) PLUME DISTRIBUTION BASED ON FOURTH QUARTER 2017 FORMER LANDFILL (FLF) AND OUI/IV SAMPLING EVENTS.
 - 3) CONTOUR INTERVAL IS AS SHOWN.
 - 5) BNL WELL ID COLOR CORRESPONDS TO LONG-TERM MONITORING PROGRAM WELL LOCATION MAP.



TITLE: NORTH STREET (OU I/IV FORMER LANDFILL, CHEMICAL/ANIMAL HOLES) TVOC HYDROGEOLOGIC CROSS SECTION (K-K') 2017 BNL GROUNDWATER STATUS REPORT

DWN: AJZ	VT:HZ.: 15:1	DATE: 06/15/18	PROJECT NO.: -
CHKD: JEB	APPD: WRD	REV.: -	NOTES: -
FIGURE NO.: 3.2.8-2			