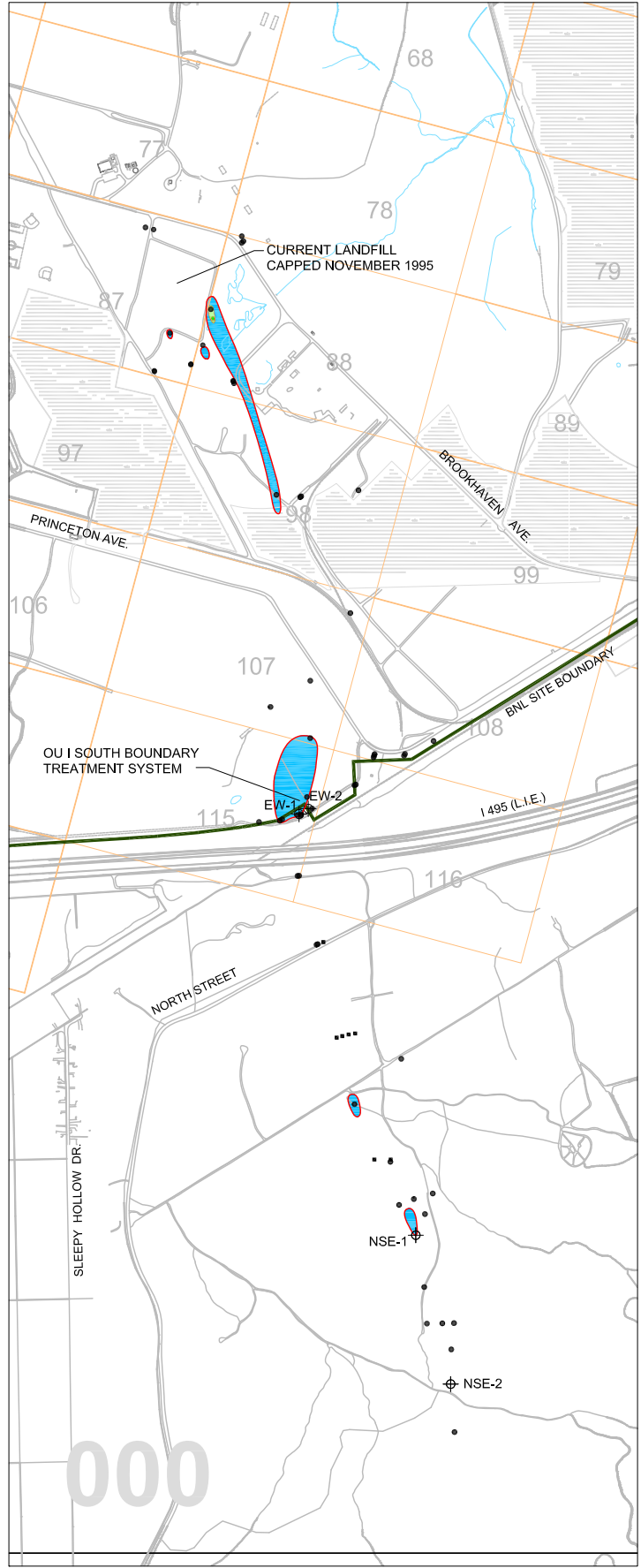
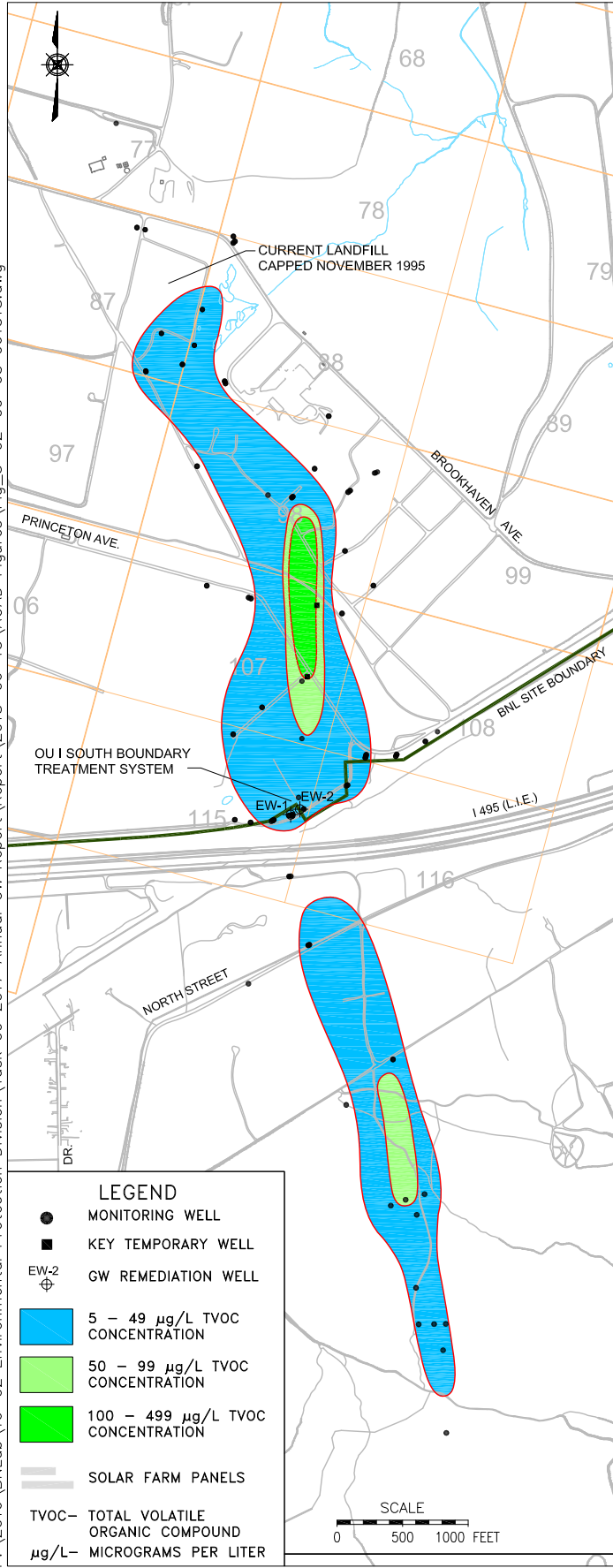


2004

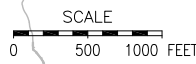
2017

P:\2016\BNLab\16-02 Environmental Protection Division\Task 09 2017 Annual GW Report\Report\2018-06-15\ACAD Figures\Fig_3-02-09-05 061518.dwg



LEGEND

- MONITORING WELL
- KEY TEMPORARY WELL
- EW-2
⊕ GW REMEDIATION WELL
- 5 - 49 µg/L TVOC CONCENTRATION
- 50 - 99 µg/L TVOC CONCENTRATION
- 100 - 499 µg/L TVOC CONCENTRATION
- SOLAR FARM PANELS
- TVOC- TOTAL VOLATILE ORGANIC COMPOUND
- µg/L- MICROGRAMS PER LITER



TITLE: **OU III NORTH STREET EAST TVOC PLUME COMPARISON 2004-2017**
2017 BNL GROUNDWATER STATUS REPORT

DWN: AJZ	VT:HZ.: -	DATE: 06/15/18	PROJECT NO.: -
CHKD: JEB	APPD: WRD	REV.: -	NOTES: -
FIGURE NO.:		3.2.9-5	