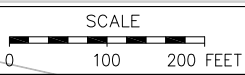
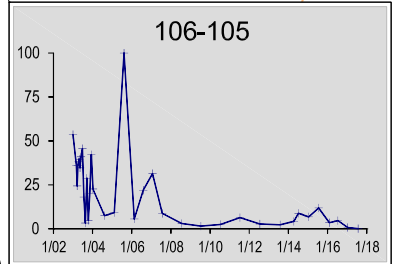
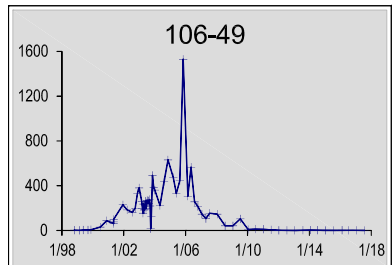
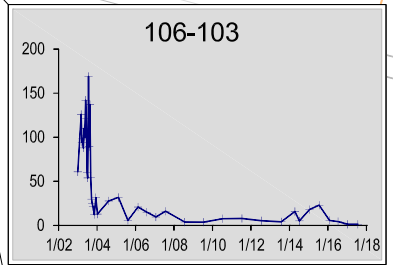
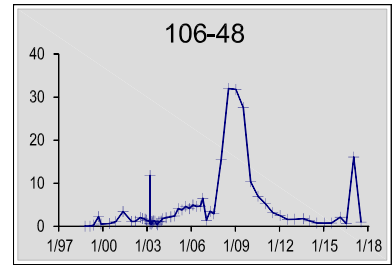
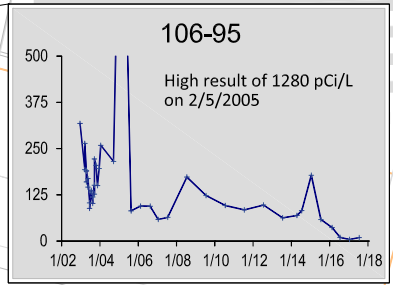
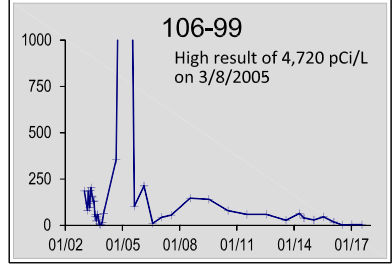
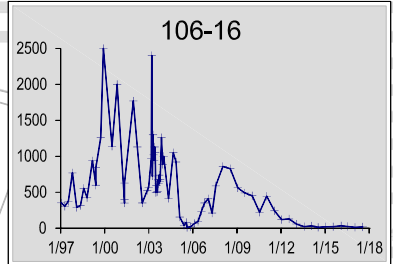
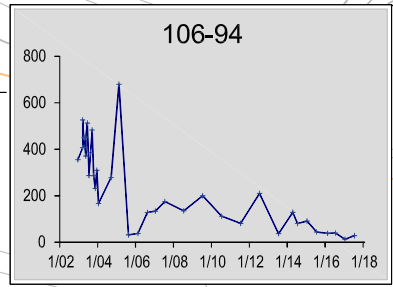


P:\2016\BNLab\16-02 Environmental Protection Division\Task 09 2017 Annual GW Report\2018-06-15\ACAD Figures\Fig\_3-02-16-02\_061518.dwg

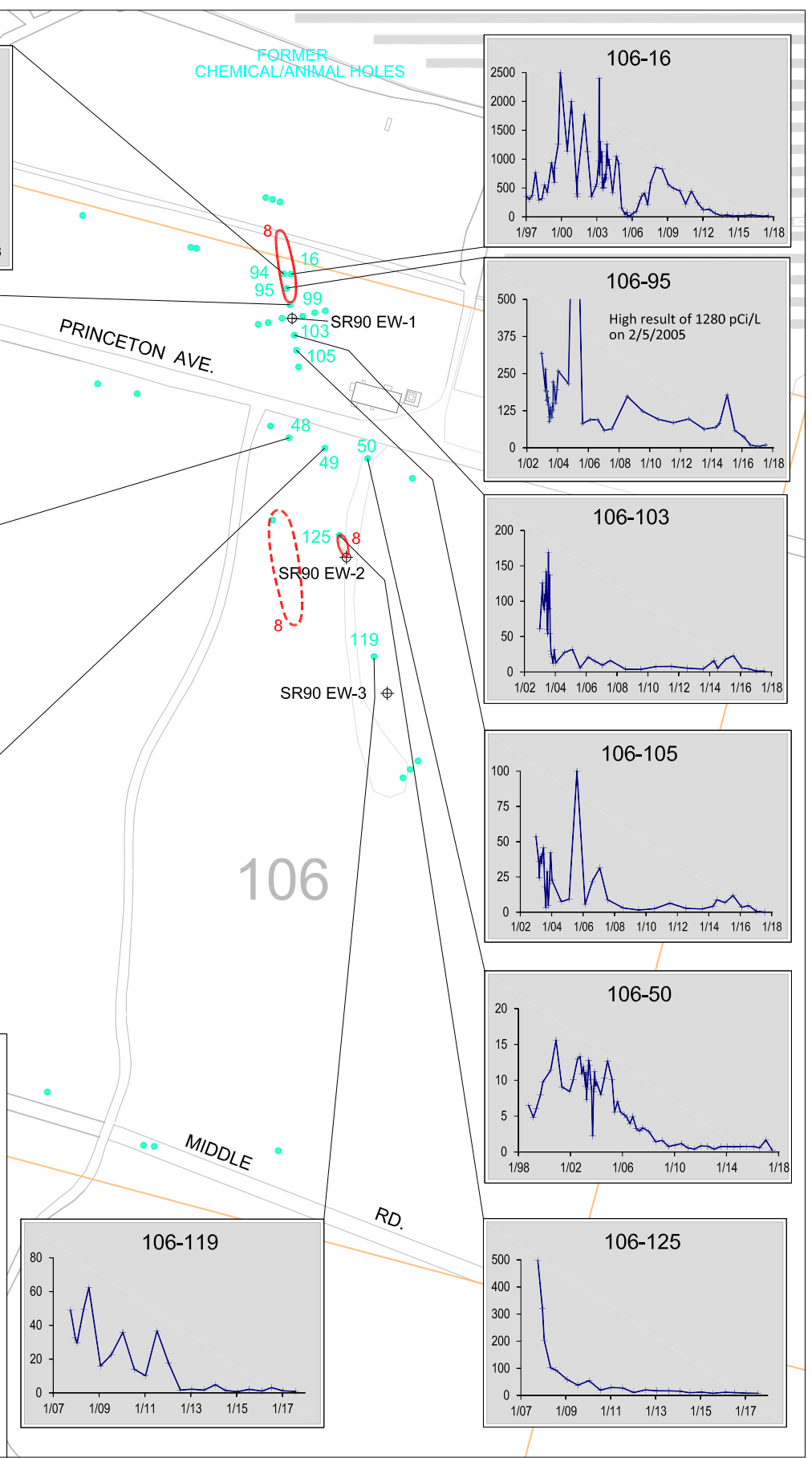
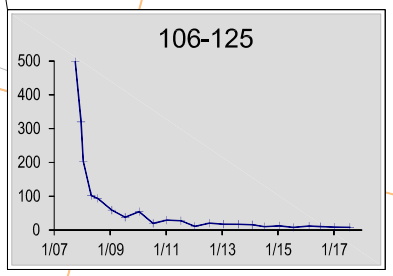
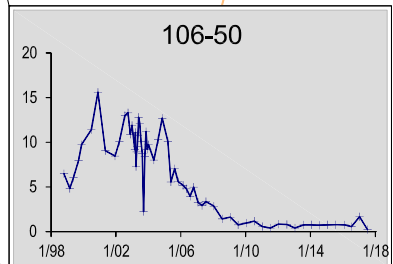
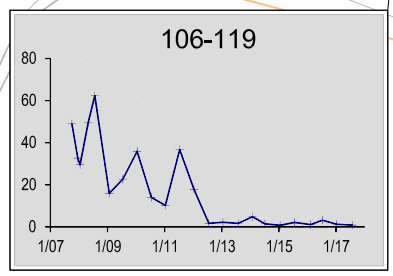
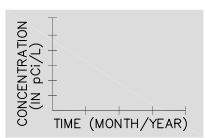
FORMER LANDFILL

FORMER CHEMICAL/ANIMAL HOLES



LEGEND

- 64 MONITORING WELL ID
- ⊕ SR90 EW-1 BNL REMEDIATION WELL
- 8 EXTENT OF STRONTIUM-90 (Sr-90) PLUME BASED ON 8 pCi/L ISOCONTOUR (DASHED WHERE INFERRED)
- 106 BNL GRID NUMBER
- +— Sr-90 (pCi/L)
- ▬ SOLAR FARM PANELS
- pCi/L - PICO CURIES PER LITER



**BROOKHAVEN**  
NATIONAL LABORATORY

ENVIRONMENTAL  
PROTECTION DIVISION

TITLE:  
**OU III CHEMICAL/ANIMAL HOLES  
HISTORICAL Sr-90 TRENDS**

2017 BNL GROUNDWATER STATUS REPORT

DWN: AJZ	VT:HZ.: —	DATE: 06/15/18	PROJECT NO.: —
CHKD: JEB	APPD: WRD	REV.: —	NOTES: —
FIGURE NO.:			3.2.16-2