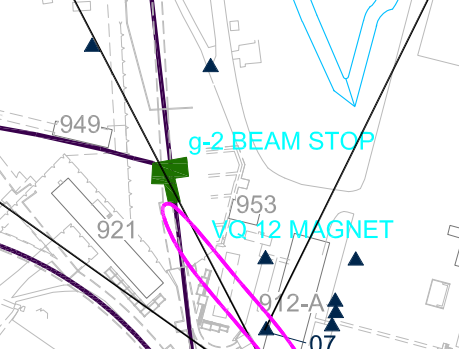
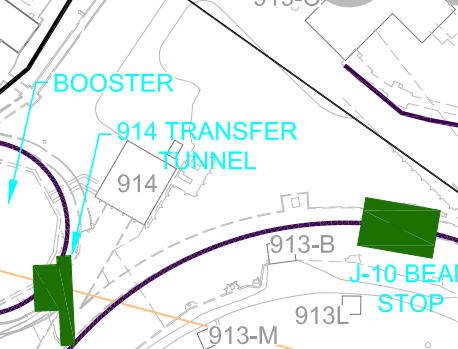
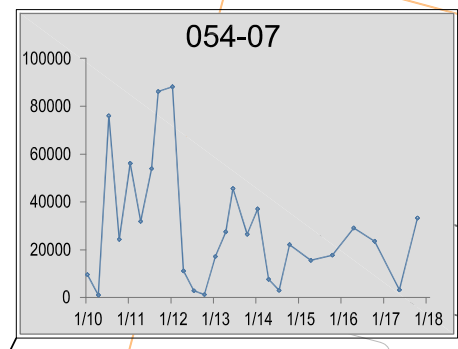
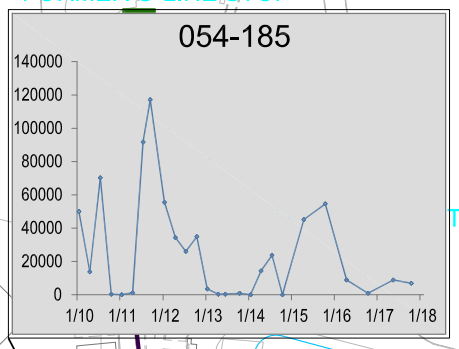
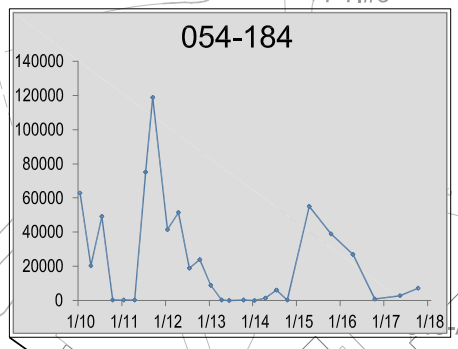


P:\2016\BNLab\16-02 Environmental Protection Division\Task 09 2017 Annual GW Report\Report\2018-06-15\ACAD Figures\Fig\_3-08-02\_061518.dwg




**LEGEND**

- 07 ▲ MONITORING WELL ID
- 20,000 TRITIUM PLUME (pCi/L), CONTOUR INTERVAL AS INDICATED (DASHED WHERE INFERRED)
- BEAM LINE
- 55 BNL GRID NUMBER
- 919 BNL BUILDING NUMBER

**NOTES:**

TRITIUM PLUME DISTRIBUTION BASED ON FOURTH QUARTER 2017 MONITORING WELLS.



TITLE:  
**FACILITY MONITORING PROGRAM,  
 AOC 16T g-2  
 HISTORICAL TRITIUM TRENDS  
 2017 BNL GROUNDWATER STATUS REPORT**

|              |              |                   |                   |
|--------------|--------------|-------------------|-------------------|
| DWN:<br>AJZ  | VT:HZ.:<br>- | DATE:<br>06/15/18 | PROJECT NO.:<br>- |
| CHKD:<br>JEB | APPD:<br>DEP | REV.:<br>-        | NOTES:<br>-       |
| FIGURE NO.:  |              | 3.8-2             |                   |