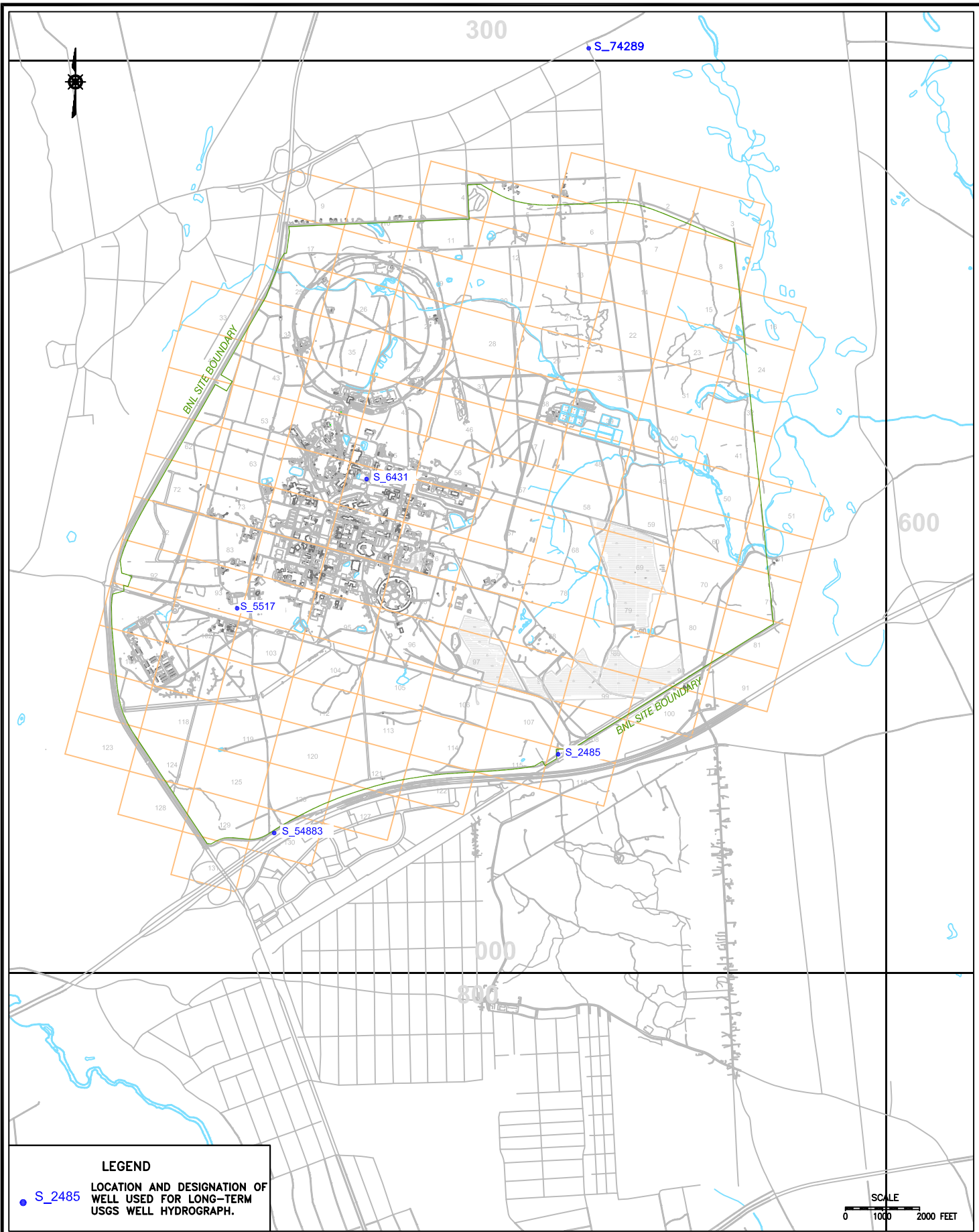


APPENDIX B
LONG-TERM WELL
HYDROGRAPHS



LEGEND
 ● S_2485 LOCATION AND DESIGNATION OF WELL USED FOR LONG-TERM USGS WELL HYDROGRAPH.

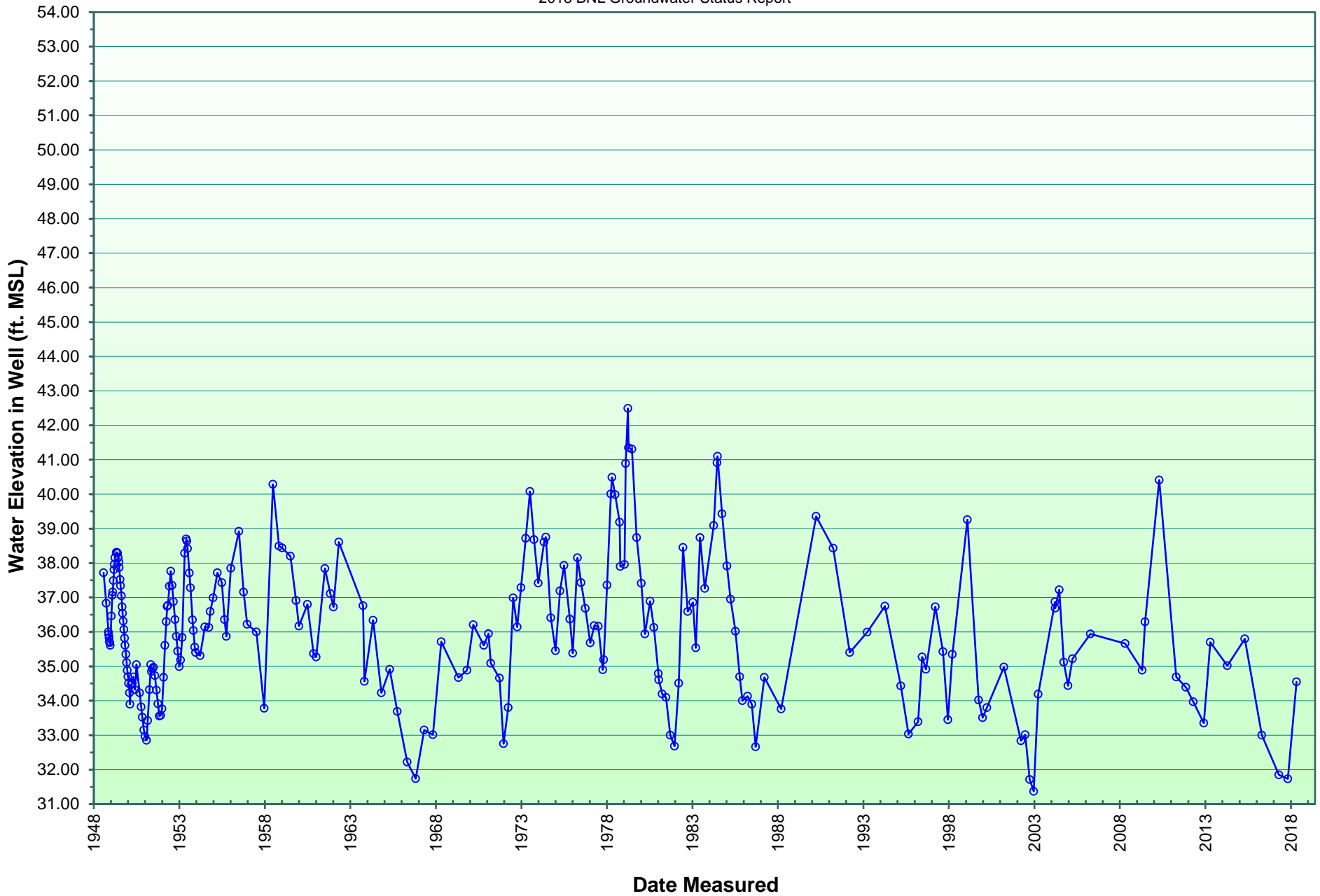


TITLE:
LOCATIONS OF BNL AND USGS HYDROGRAPH WELLS
 2018 BNL GROUNDWATER STATUS REPORT

DWN: AJZ	VT.HZ.: -	DATE: 06/14/19	PROJECT NO.: -
CHKD: WRD	APPD: WRD	REV.: -	NOTES: -
FIGURE NO.:		B-1	

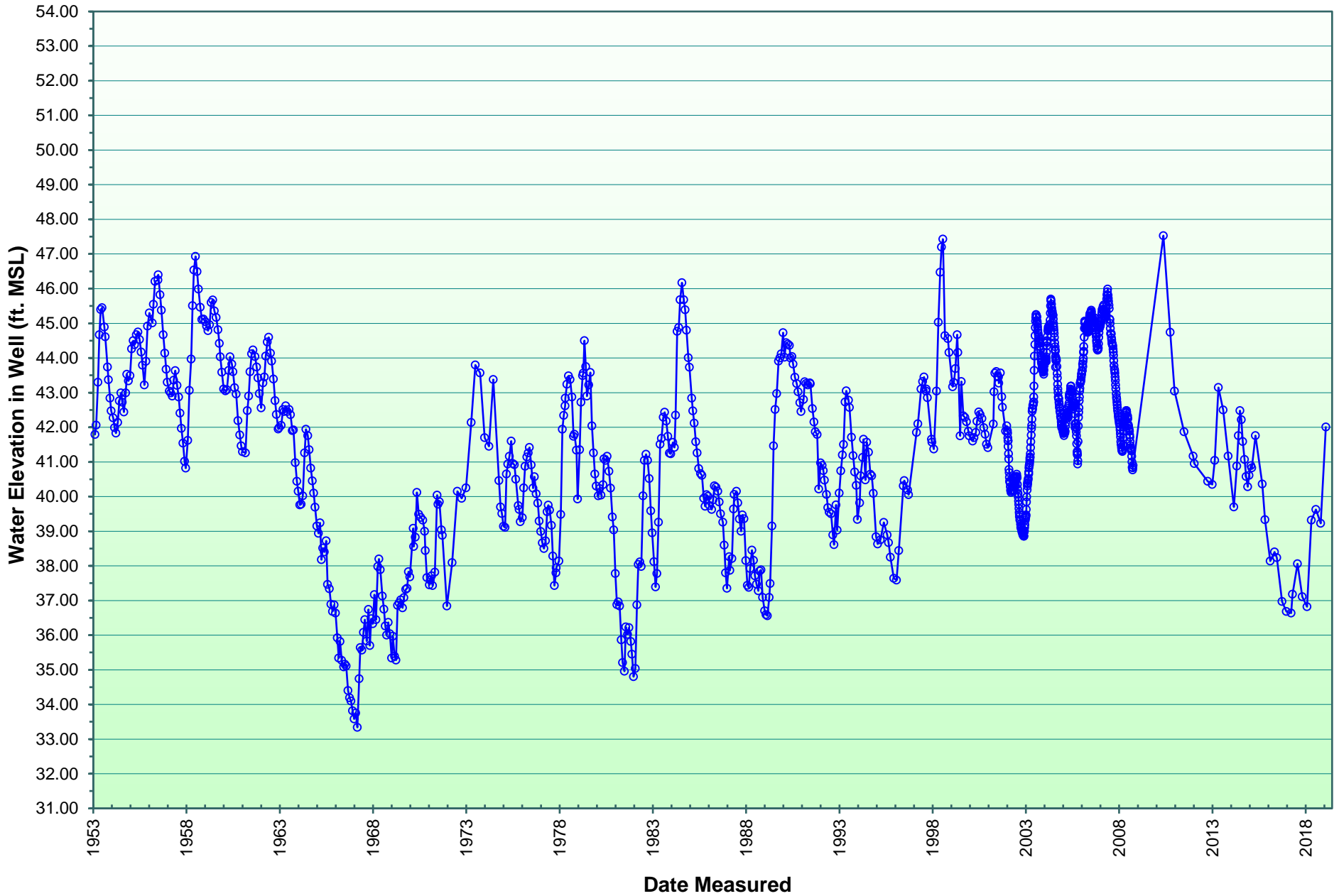
Long Term Hydrograph for USGS Well No. S 2485. 1 (116-14) (Well Depth 75ft BLS)

2018 BNL Groundwater Status Report



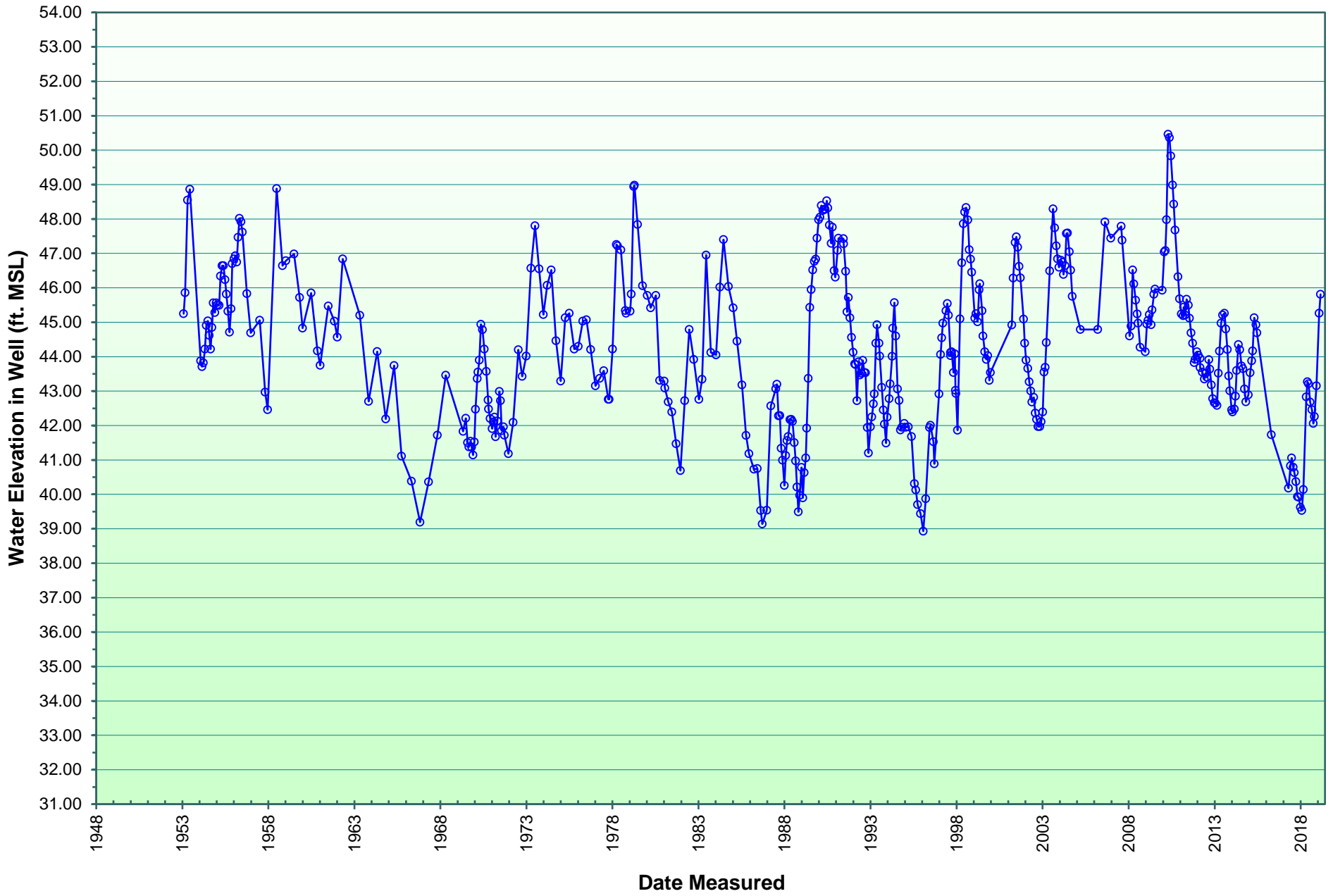
Long Term Hydrograph for USGS Well No. S 5517. 1 (093-03) (Well Depth 91ft BLS)

2018 BNL Groundwater Status Report



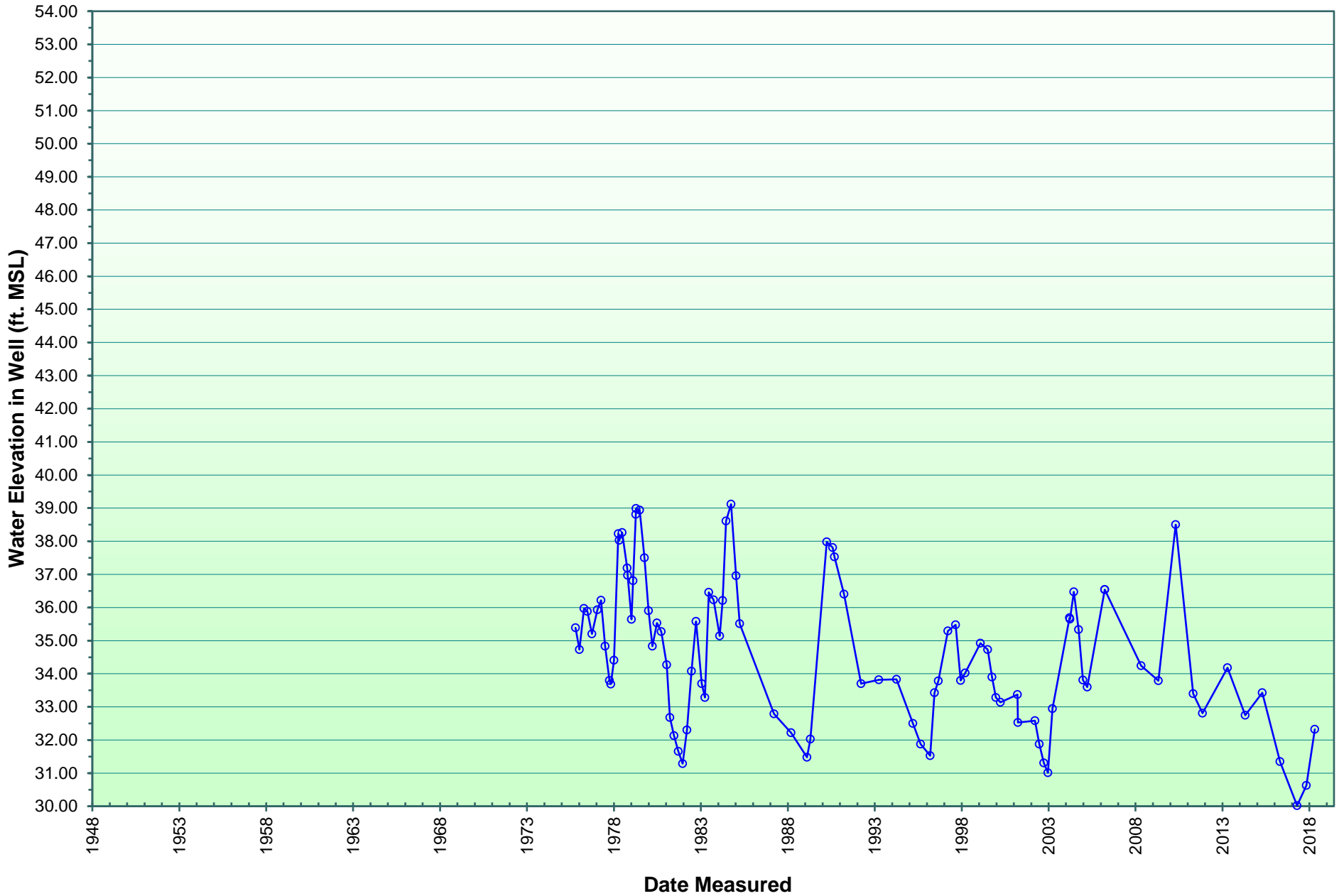
Long Term Hydrograph for USGS Well No. S 6431. 1 (065-14) (Well Depth 125ft BLS)

2018 BNL Groundwater Status Report



Long Term Hydrograph for USGS Well No. S 54883. 1 (130-06) (Well Depth 66ft BLS)

2018 BNL Groundwater Status Report



Long Term Hydrograph for USGS Well No. S 74289. 1 (300-08) (Well Depth 44ft BLS)

2018 BNL Groundwater Status Report

