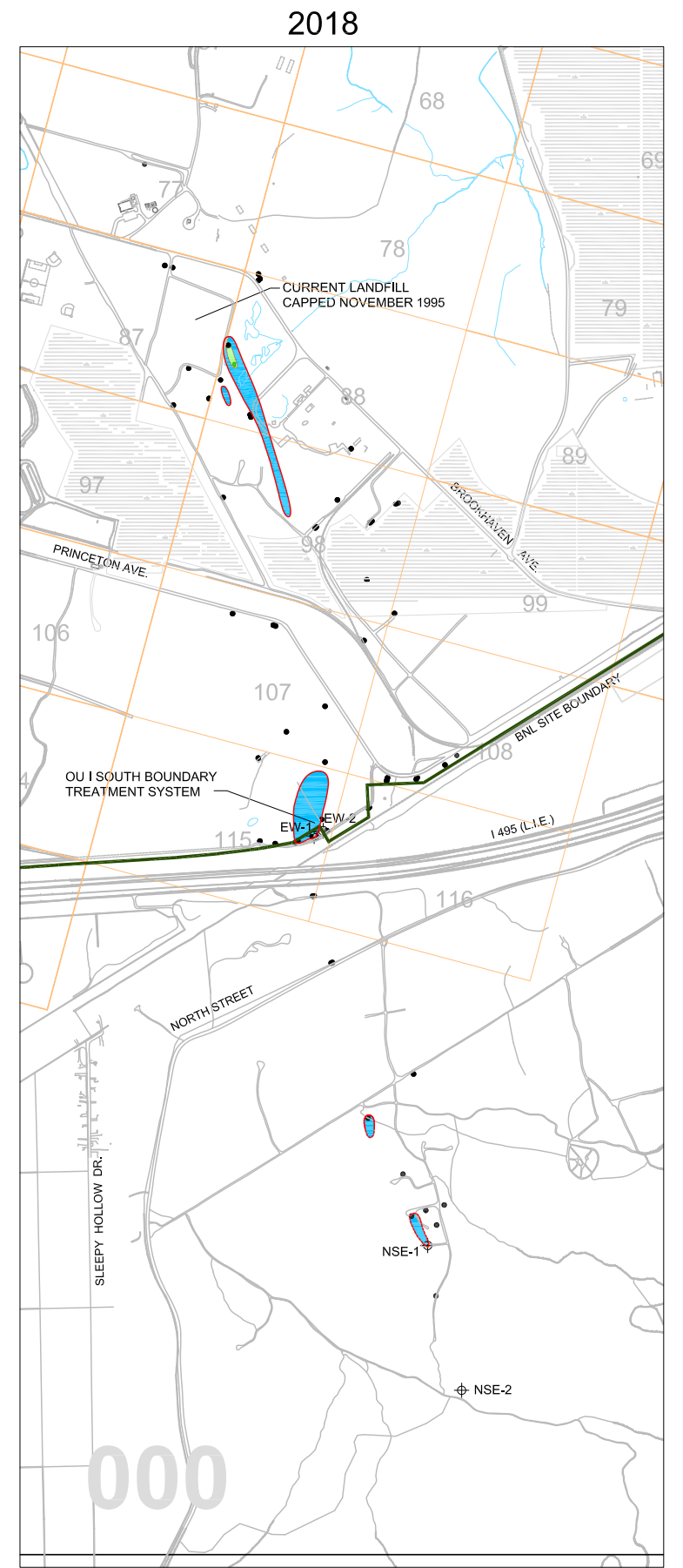
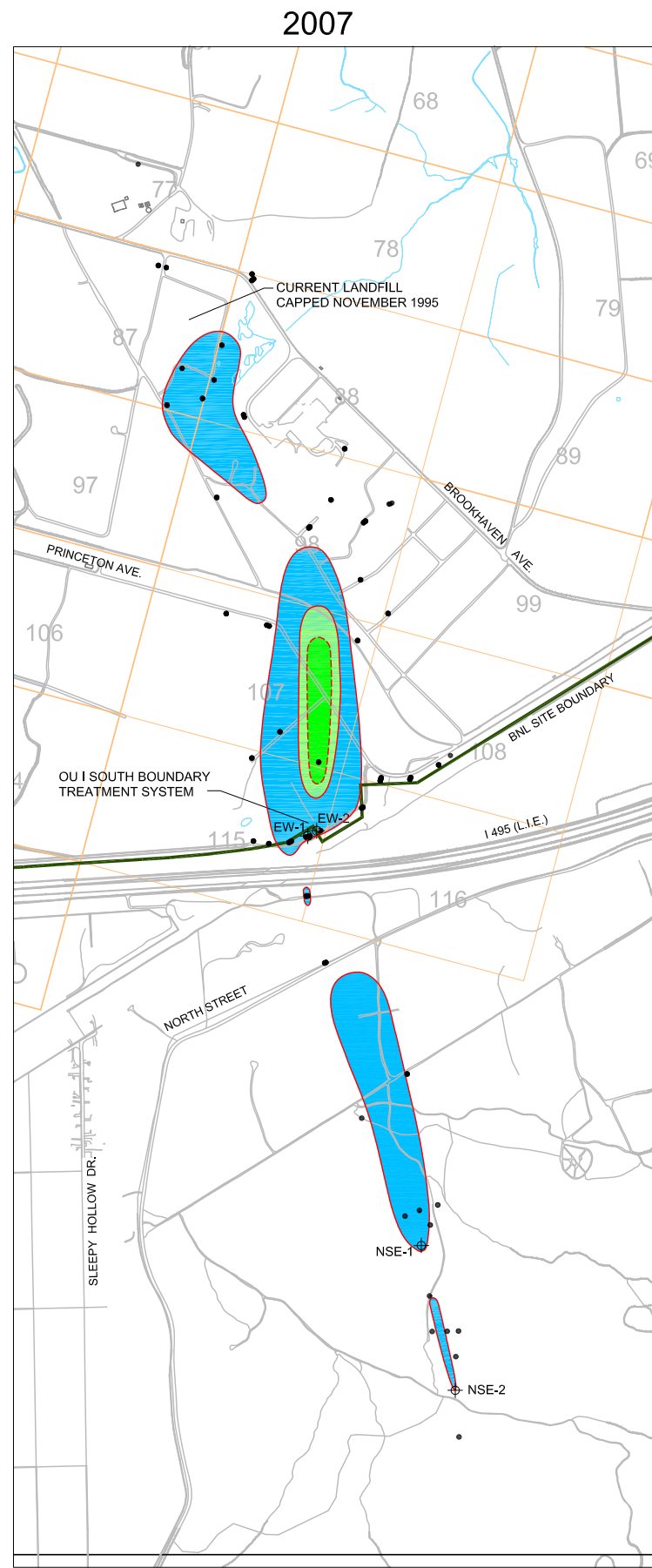
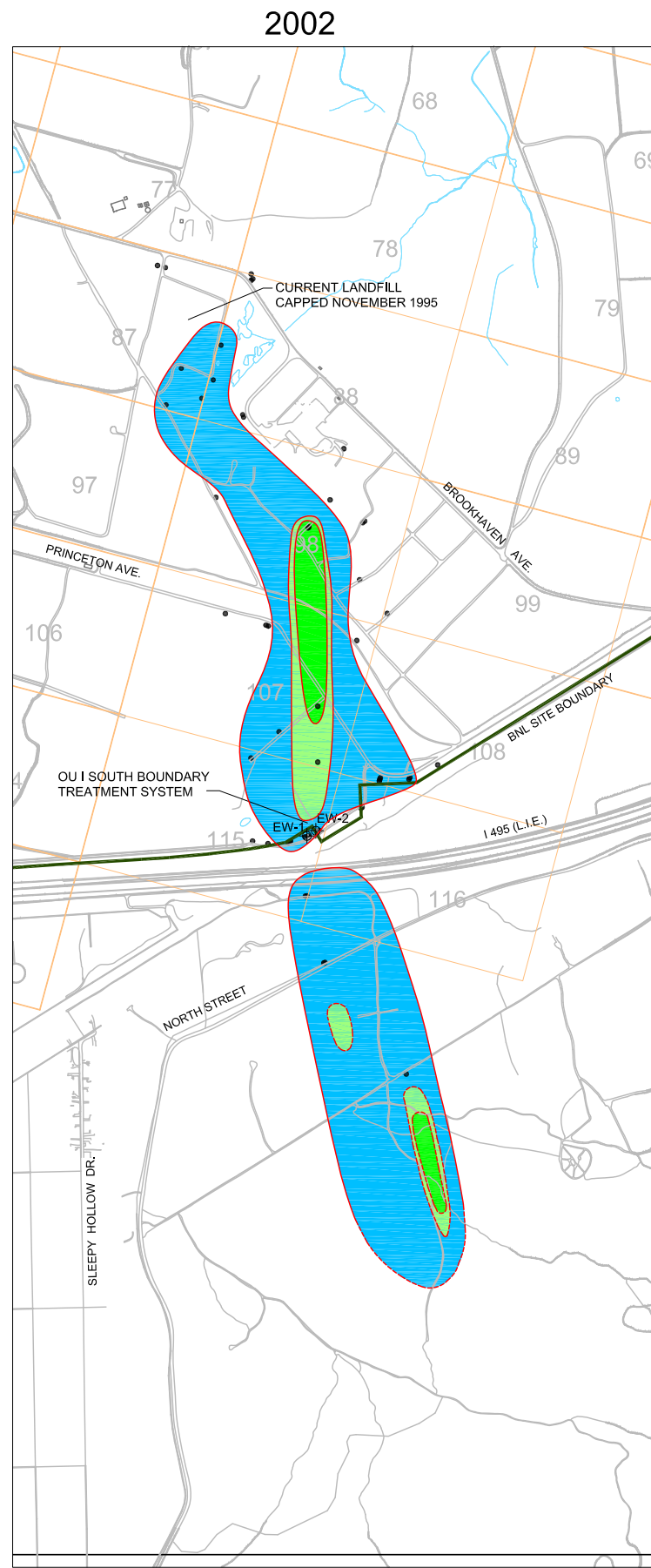
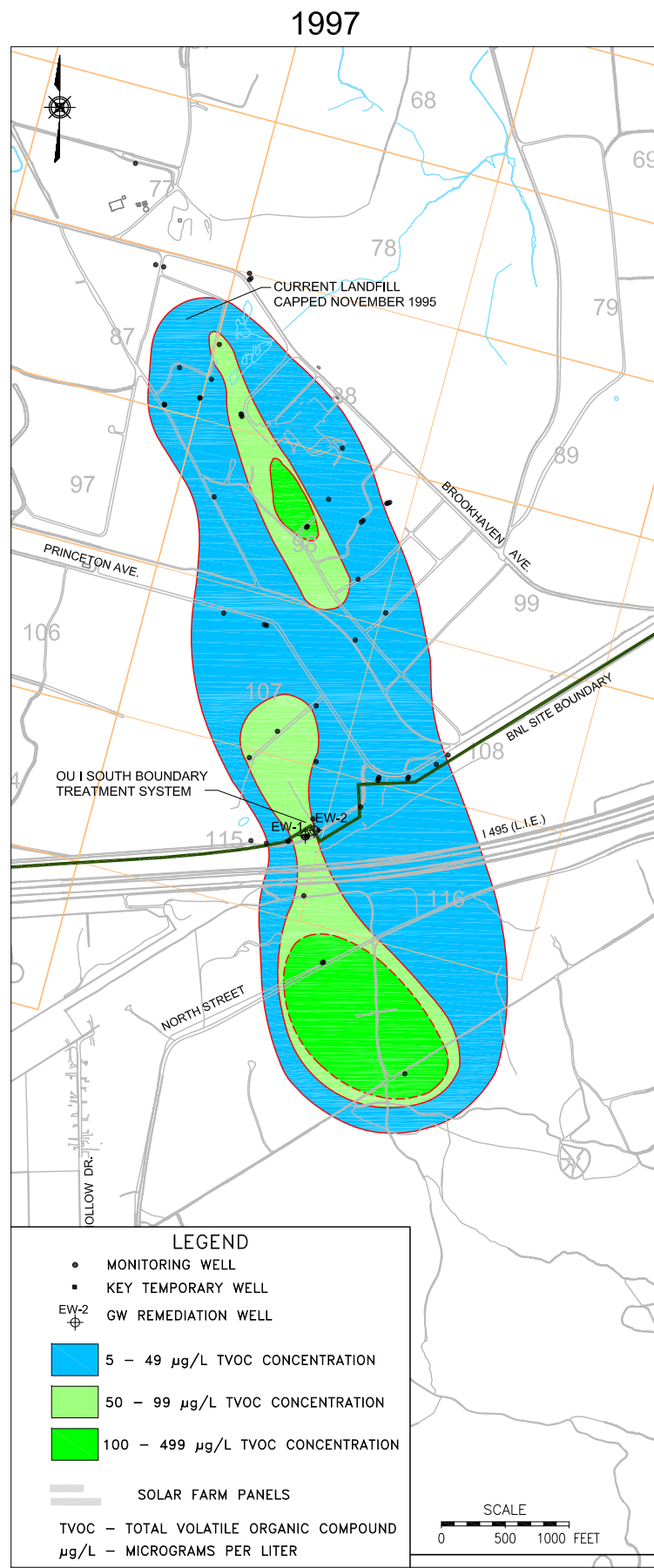


P:\2016\BNLab\16-02 Environmental Protection Division\Task 18 2018 Annual GW Report\2019-06-14\ACAD Figures\Fig_3-01-08_061419.dwg



LEGEND

- MONITORING WELL
- KEY TEMPORARY WELL
- EW-2 GW REMEDIATION WELL
- 5 - 49 µg/L TVOC CONCENTRATION
- 50 - 99 µg/L TVOC CONCENTRATION
- 100 - 499 µg/L TVOC CONCENTRATION
- SOLAR FARM PANELS
- TVOC - TOTAL VOLATILE ORGANIC COMPOUND
- µg/L - MICROGRAMS PER LITER

SCALE
0 500 1000 FEET



ENVIRONMENTAL PROTECTION DIVISION

TITLE:

OU I SOUTH BOUNDARY/NORTH STREET EAST
TVOC PLUME COMPARISON
1997 - 2018

2018 BNL GROUNDWATER STATUS REPORT

DWN: AJZ	VT:HZ.: -	DATE: 06/14/19	PROJECT NO.: -
CHKD: WRD	APPD: WRD	REV.: -	NOTES: -
FIGURE NO.:		3.1-8	