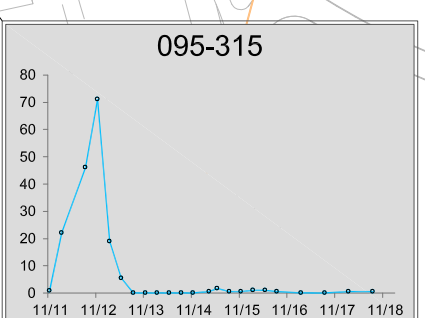
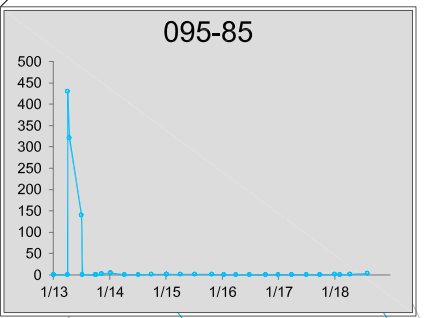
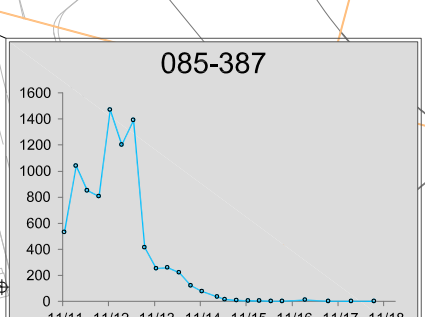
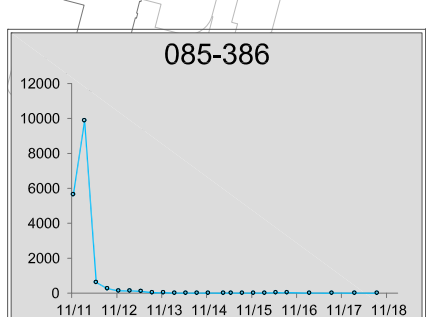
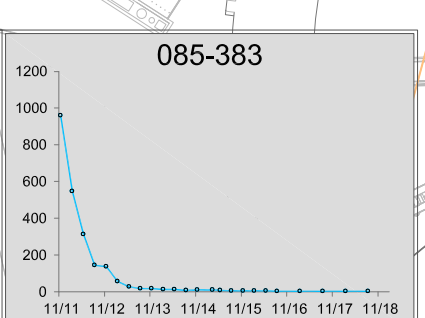
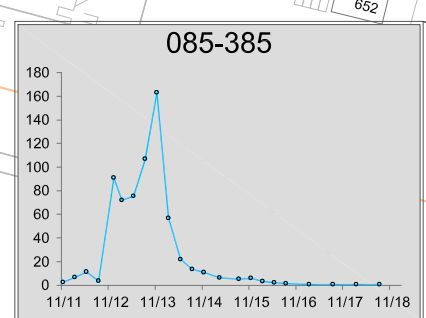
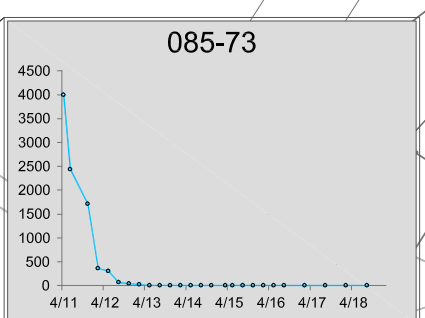
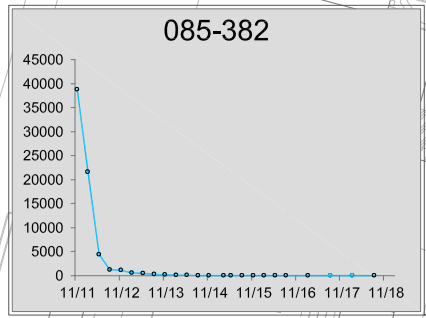
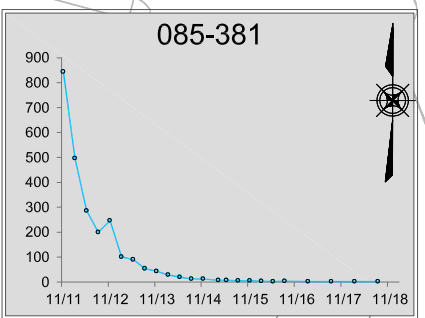
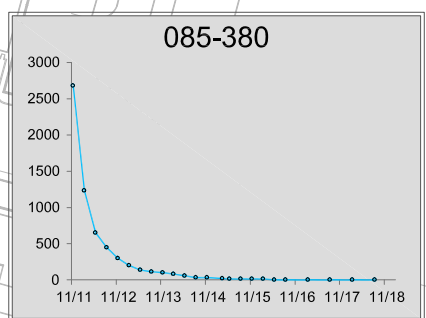


P:\2016\BNLab\16-02 Environmental Protection Division\Task 18 2018 Annual GW Report\Report\2019-06-14\ACAD Figures\Fig\_3-02-02-02\_061419.dwg



**LEGEND**

- 385 MONITORING WELL ID
- ⊕ RTW-1 GROUNDWATER REMEDIATION WELL
- 85 BNL GRID NUMBER

SCALE 0 200 FEET

WEAVER DRIVE



TITLE: BUILDING 452 AREA HISTORICAL FREON-11 TRENDS

2018 BNL GROUNDWATER STATUS REPORT

DWN: AJZ	VT: HZ.: -	DATE: 06/14/19	PROJECT NO.: -
CHKD: WRD	APPD: DEP	REV.: -	NOTES: -
FIGURE NO.:		3.2.2-2	