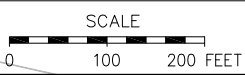
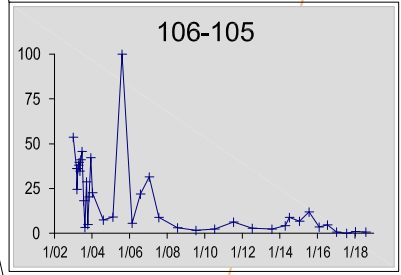
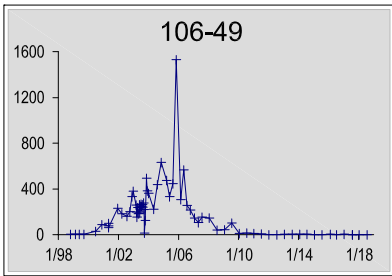
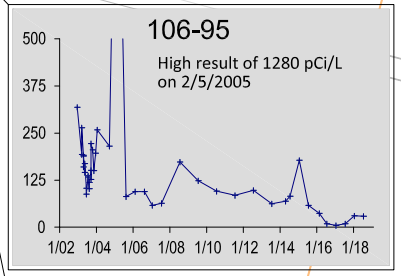
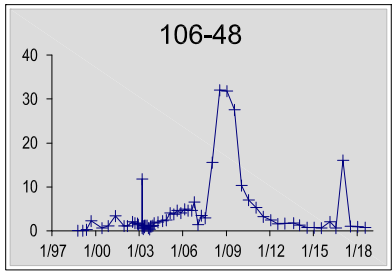
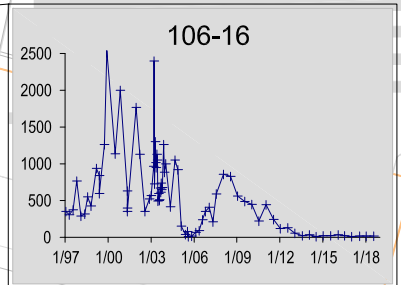
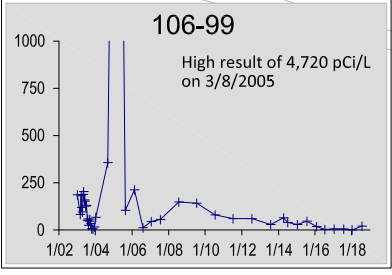
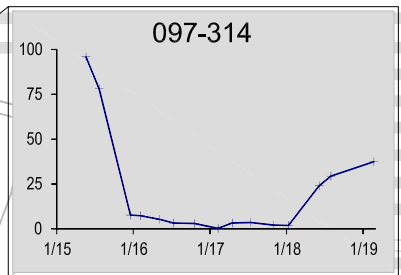
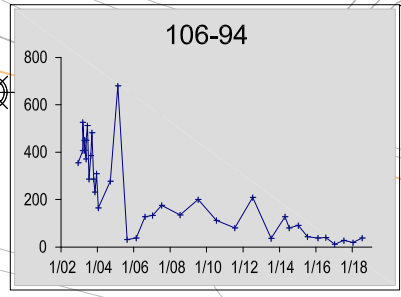


P:\2016\BNLab\16-02 Environmental Protection Division\Task 18 2018 Annual GW Report\2019-06-14\ACAD Figures\Fig\_3-02-16-02 061419.dwg

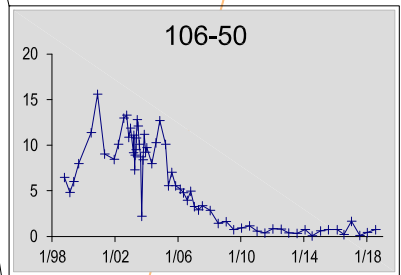
FORMER LANDFILL

FORMER CHEMICAL/ANIMAL HOLES



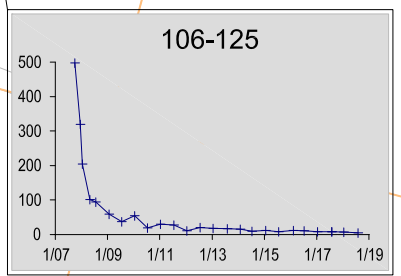
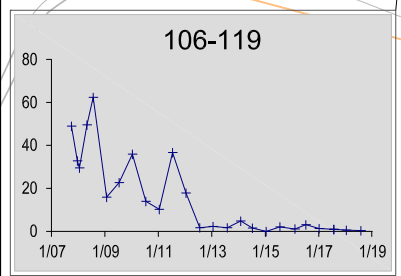
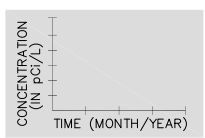
106

106



**LEGEND**

- 64 MONITORING WELL ID
- ⊕ SR90 EW-1 BNL REMEDIATION WELL
- 8 EXTENT OF STRONTIUM-90 (Sr-90) PLUME BASED ON 8 pCi/L ISOCONTOUR (DASHED WHERE INFERRED)
- 106 BNL GRID NUMBER
- +— Sr-90 (pCi/L)
- ▬ SOLAR FARM PANELS
- pCi/L - PICO CURIES PER LITER



**BROOKHAVEN**  
NATIONAL LABORATORY

ENVIRONMENTAL  
PROTECTION DIVISION

TITLE:  
**OU III CHEMICAL/ANIMAL HOLES  
HISTORICAL Sr-90 TRENDS**

2018 BNL GROUNDWATER STATUS REPORT

DWN: AJZ	VT: HZ.: —	DATE: 06/14/19	PROJECT NO.: —
CHKD: WRD	APPD: WRD	REV.: —	NOTES: —
FIGURE NO.:			3.2.16-2