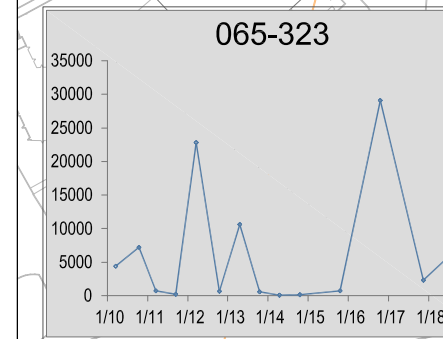
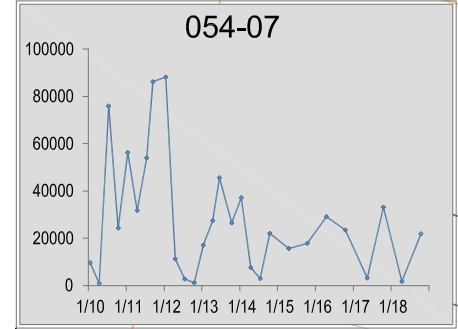
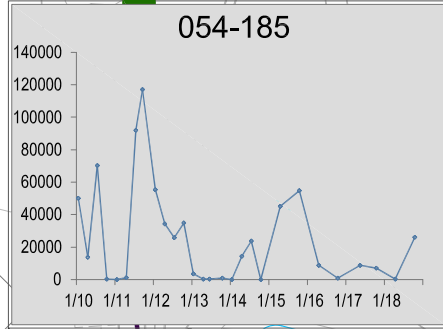
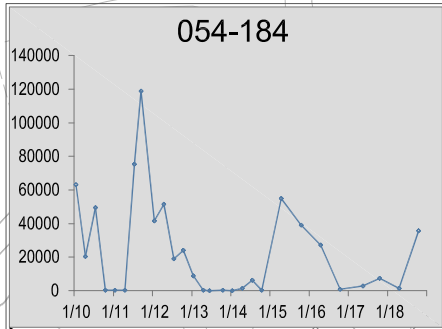


P:\2016\BNLab\16-02 Environmental Protection Division\Task 18 2018 Annual GW Report\Report\2019-06-14\ACAD Figures\Fig_3-08-02_061419.dwg

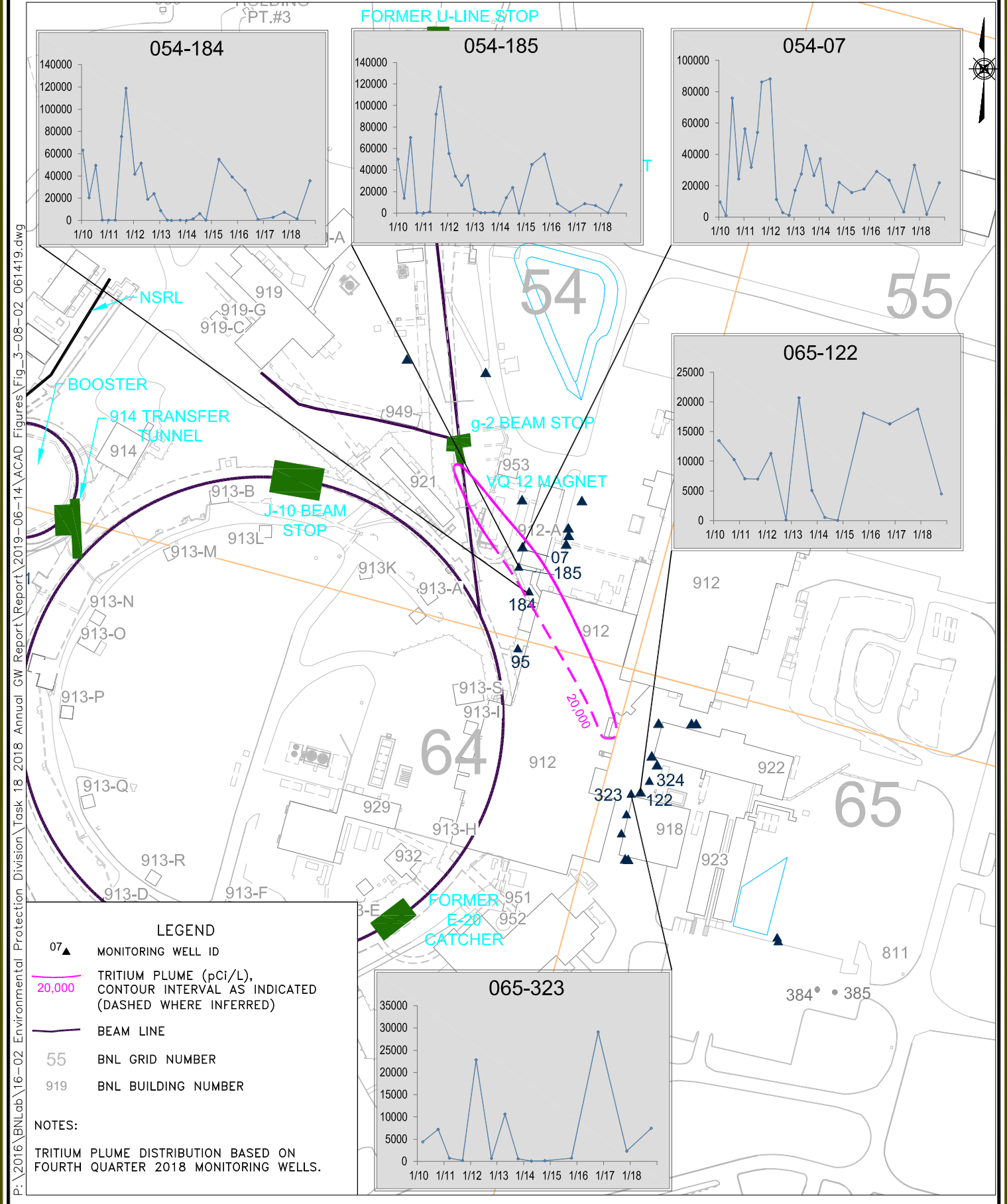


LEGEND

- 07 ▲ MONITORING WELL ID
- 20,000 TRITIUM PLUME (pCi/L), CONTOUR INTERVAL AS INDICATED (DASHED WHERE INFERRED)
- BEAM LINE
- 55 BNL GRID NUMBER
- 919 BNL BUILDING NUMBER

NOTES:

TRITIUM PLUME DISTRIBUTION BASED ON FOURTH QUARTER 2018 MONITORING WELLS.



TITLE:
**FACILITY MONITORING PROGRAM,
 AOC 16T g-2
 HISTORICAL TRITIUM TRENDS
 2018 BNL GROUNDWATER STATUS REPORT**

DWN: AJZ	VT:HZ.: -	DATE: 06/14/19	PROJECT NO.: -
CHKD: WRD	APPD: DEP	REV.: -	NOTES: -
FIGURE NO.:		3.8-2	