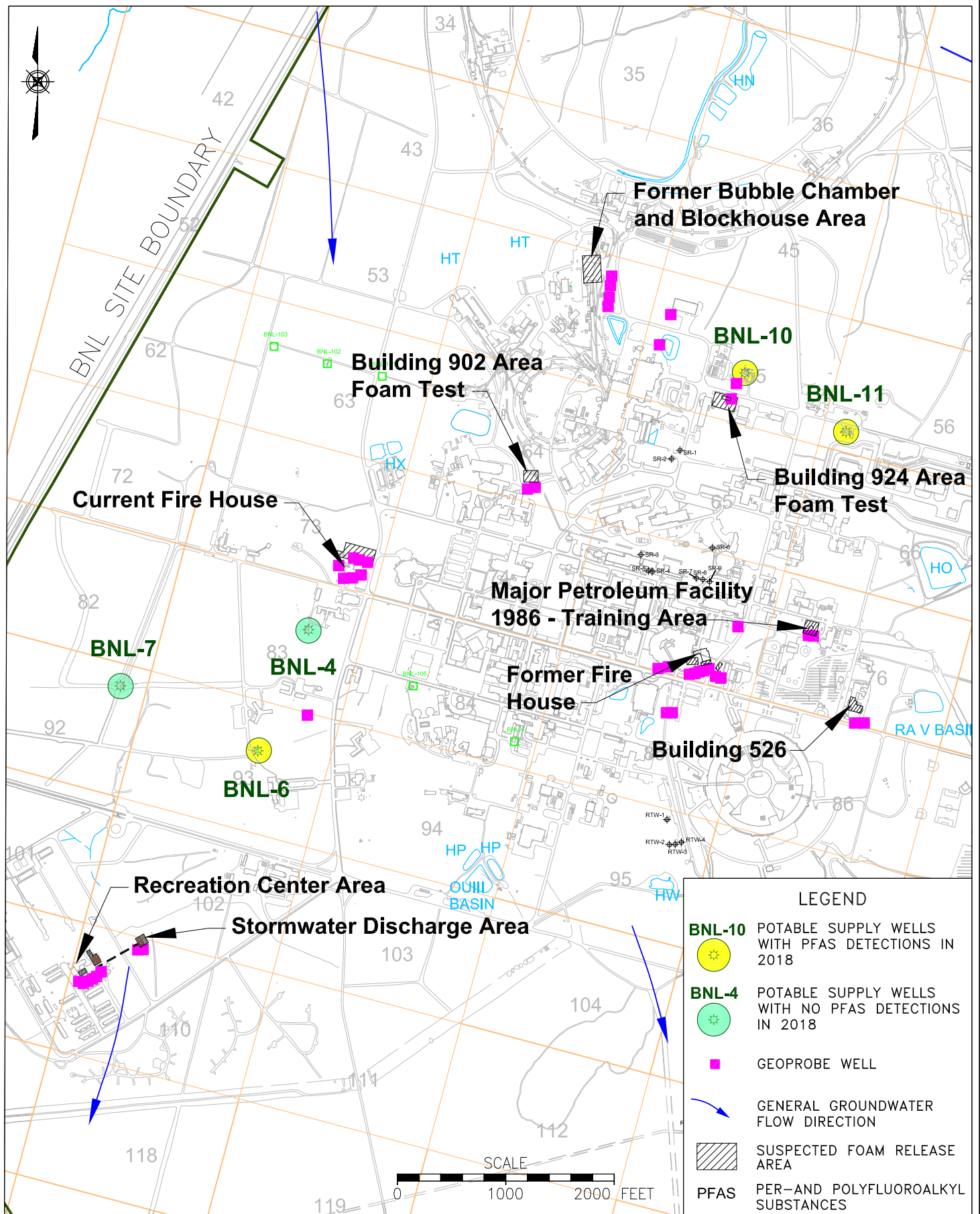








P:\2016\BNLab\16-02 Environmental Protection Division\Task 18 2018 Annual GW Report\Report\2019-06-14\ACAD Figures\Fig_3-11-01 061419.dwg



LEGEND	
	BNL-10 POTABLE SUPPLY WELLS WITH PFAS DETECTIONS IN 2018
	BNL-4 POTABLE SUPPLY WELLS WITH NO PFAS DETECTIONS IN 2018
	GEOPROBE WELL
	GENERAL GROUNDWATER FLOW DIRECTION
	SUSPECTED FOAM RELEASE AREA
	PFAS PER-AND POLYFLUOROALKYL SUBSTANCES



TITLE:
LOCATIONS OF PFAS SOURCE AREAS AND GEOPROBE WELLS
 2018 BNL GROUNDWATER STATUS REPORT

DWN: AJZ	VT: HZ.: -	DATE: 06/14/19	PROJECT NO.: -
CHKD: WRD	APPD: DEP	REV.: -	NOTES: -
FIGURE NO.:		3.11-1	