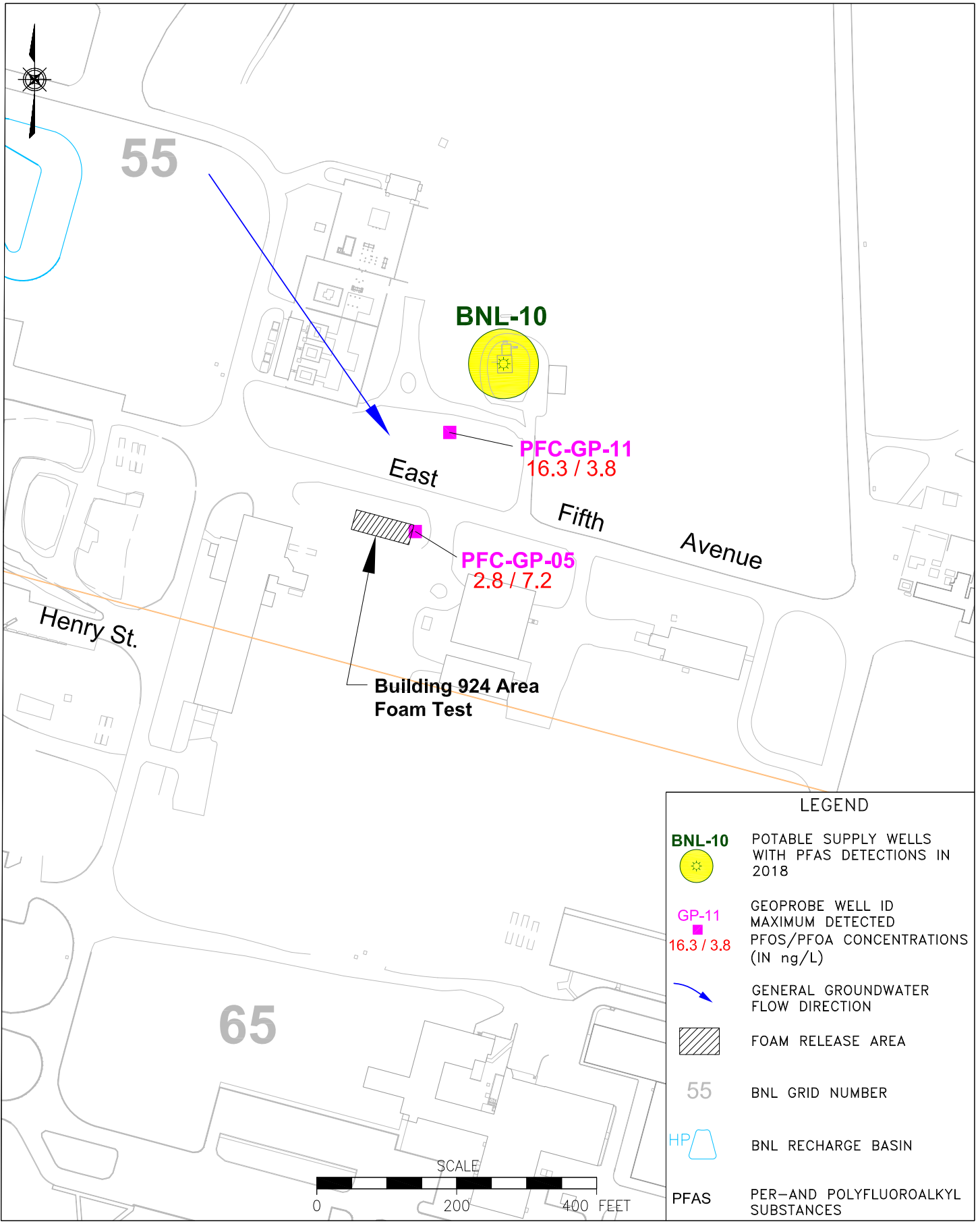







P:\2016\BNLab\16-02 Environmental Protection Division\Task 18 2018 Annual GW Report\Report\2019-06-14\ACAD Figures\Fig_3-11-05 061419.dwg



LEGEND	
	BNL-10 POTABLE SUPPLY WELLS WITH PFAS DETECTIONS IN 2018
	GP-11 GEOPROBE WELL ID MAXIMUM DETECTED PFOS/PFOA CONCENTRATIONS (IN ng/L) 16.3 / 3.8
	GENERAL GROUNDWATER FLOW DIRECTION
	FOAM RELEASE AREA
55	BNL GRID NUMBER
	BNL RECHARGE BASIN
PFAS	PER-AND POLYFLUOROALKYL SUBSTANCES



TITLE: BUILDING 924 AREA
PFAS CHARACTERIZATION
MAXIMUM PFOS AND PFOA
CONCENTRATIONS
2018 BNL GROUNDWATER STATUS REPORT

DWN: AJZ	VT:HZ.: -	DATE: 06/14/19	PROJECT NO.: -
CHKD: WRD	APPD: DEP	REV.: -	NOTES: -
FIGURE NO.:		3.11-5	