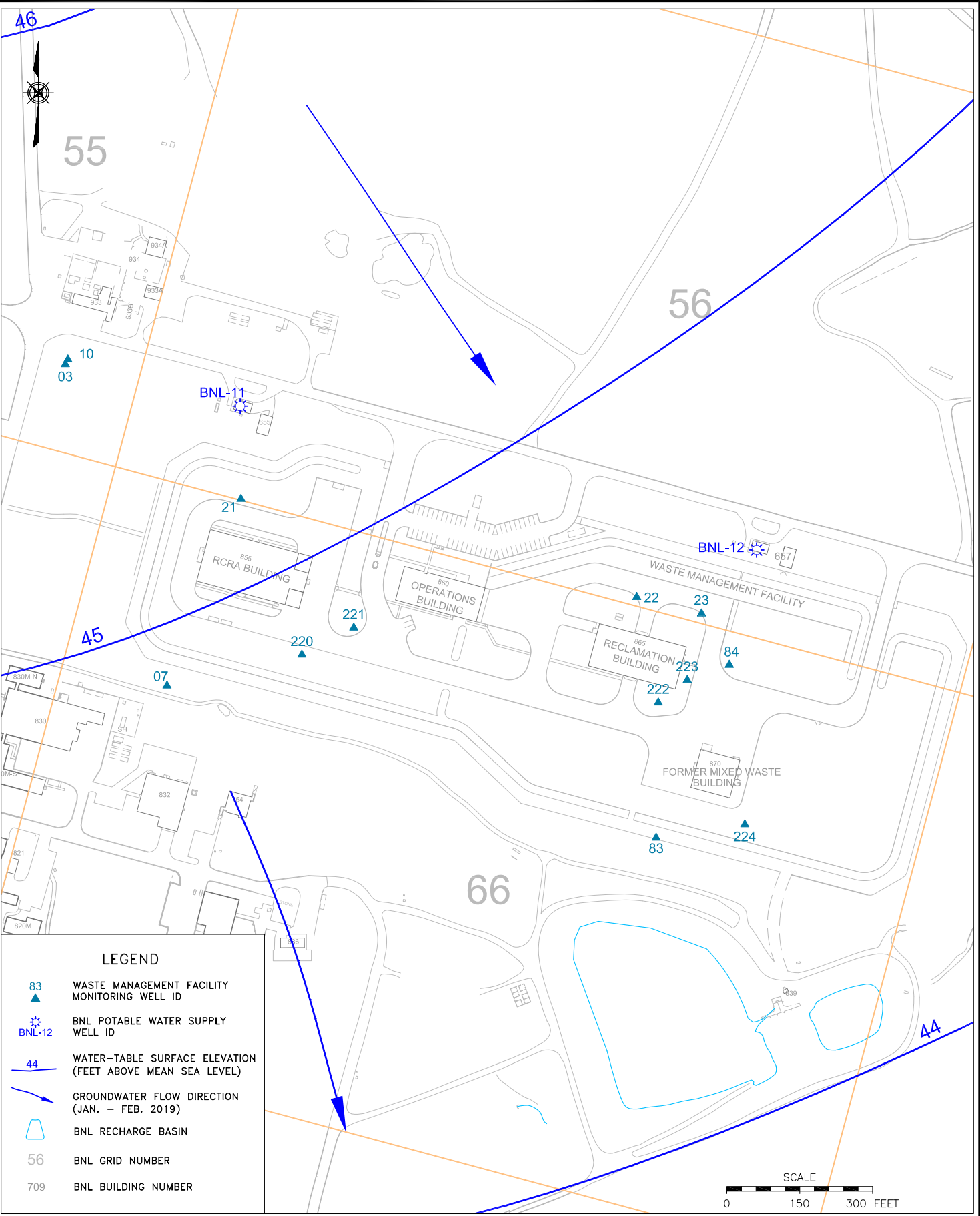





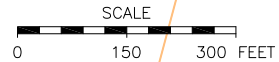


P:\2016\BNLab\16-02 Environmental Protection Division\Task 18 2018 Annual GW Report\Report\2019-06-14\ACAD Figures\Fig_4-08-01 061419.dwg



LEGEND

-  83 WASTE MANAGEMENT FACILITY MONITORING WELL ID
-  BNL-12 BNL POTABLE WATER SUPPLY WELL ID
-  44 WATER-TABLE SURFACE ELEVATION (FEET ABOVE MEAN SEA LEVEL)
-  GROUNDWATER FLOW DIRECTION (JAN. - FEB. 2019)
-  BNL RECHARGE BASIN
- 56 BNL GRID NUMBER
- 709 BNL BUILDING NUMBER



TITLE:
FACILITY MONITORING PROGRAM,
WASTE MANAGEMENT FACILITY
MONITORING WELL LOCATIONS

2018 BNL GROUNDWATER STATUS REPORT

DWN: AJZ	VT: HZ.: -	DATE: 06/14/19	PROJECT NO.: -
CHKD: WRD	APPD: DEP	REV.: -	NOTES: -
FIGURE NO.:		4.8-1	