

**LEGEND**  
 ● S\_2485 LOCATION AND DESIGNATION OF WELL USED FOR LONG-TERM USGS WELL HYDROGRAPH.

SCALE  
 0 1000 2000 FEET

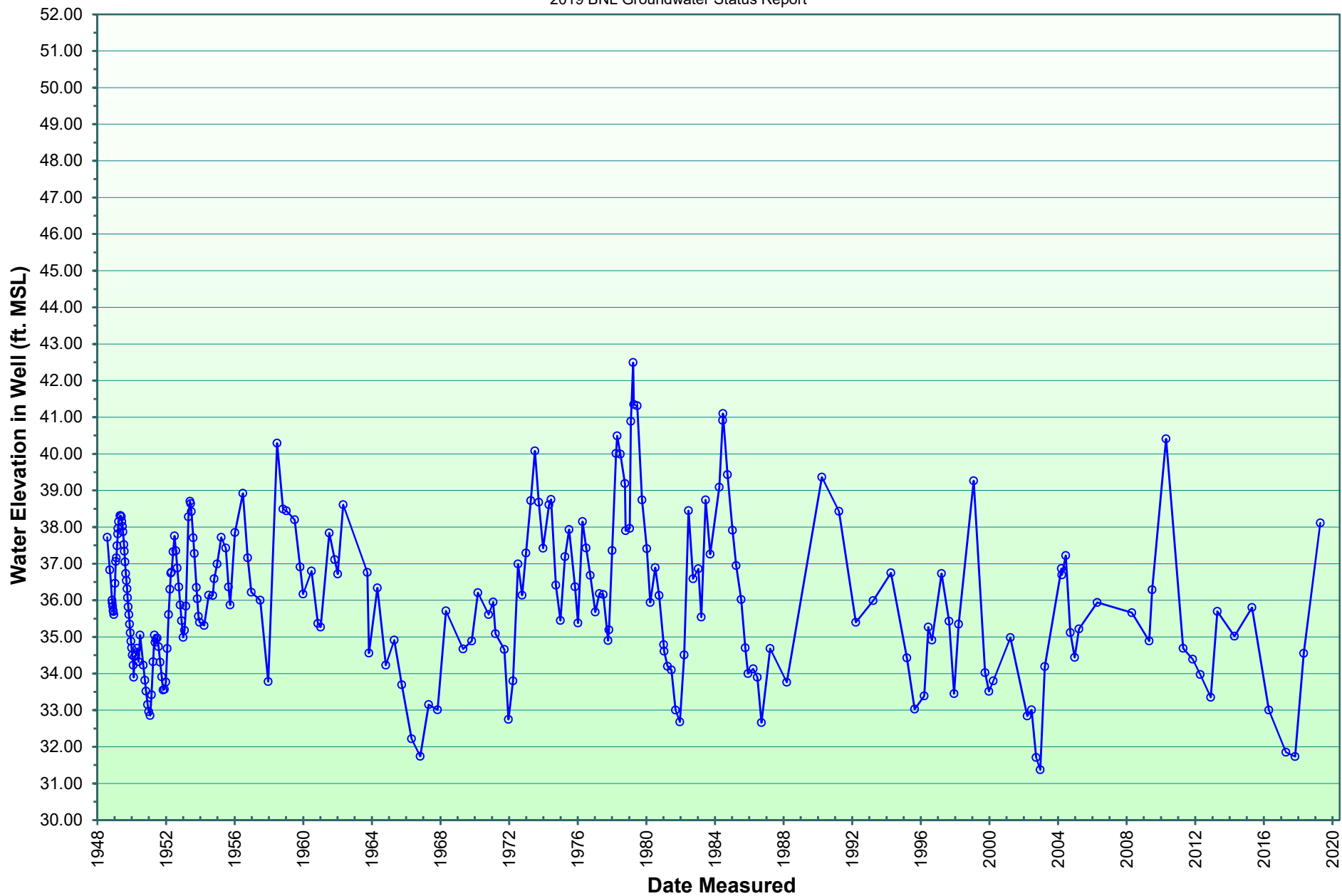
**BROOKHAVEN**  
 NATIONAL LABORATORY  
 ENVIRONMENTAL  
 PROTECTION DIVISION

TITLE:  
**LOCATIONS OF BNL AND  
 USGS HYDROGRAPH WELLS**  
 2019 BNL GROUNDWATER STATUS REPORT

DWN: AJZ	VT.HZ.: -	DATE: 04/08/20	PROJECT NO.: -
CHKD: WRD	APPD: WRD	REV.: -	NOTES: -
FIGURE NO.:		B-1	

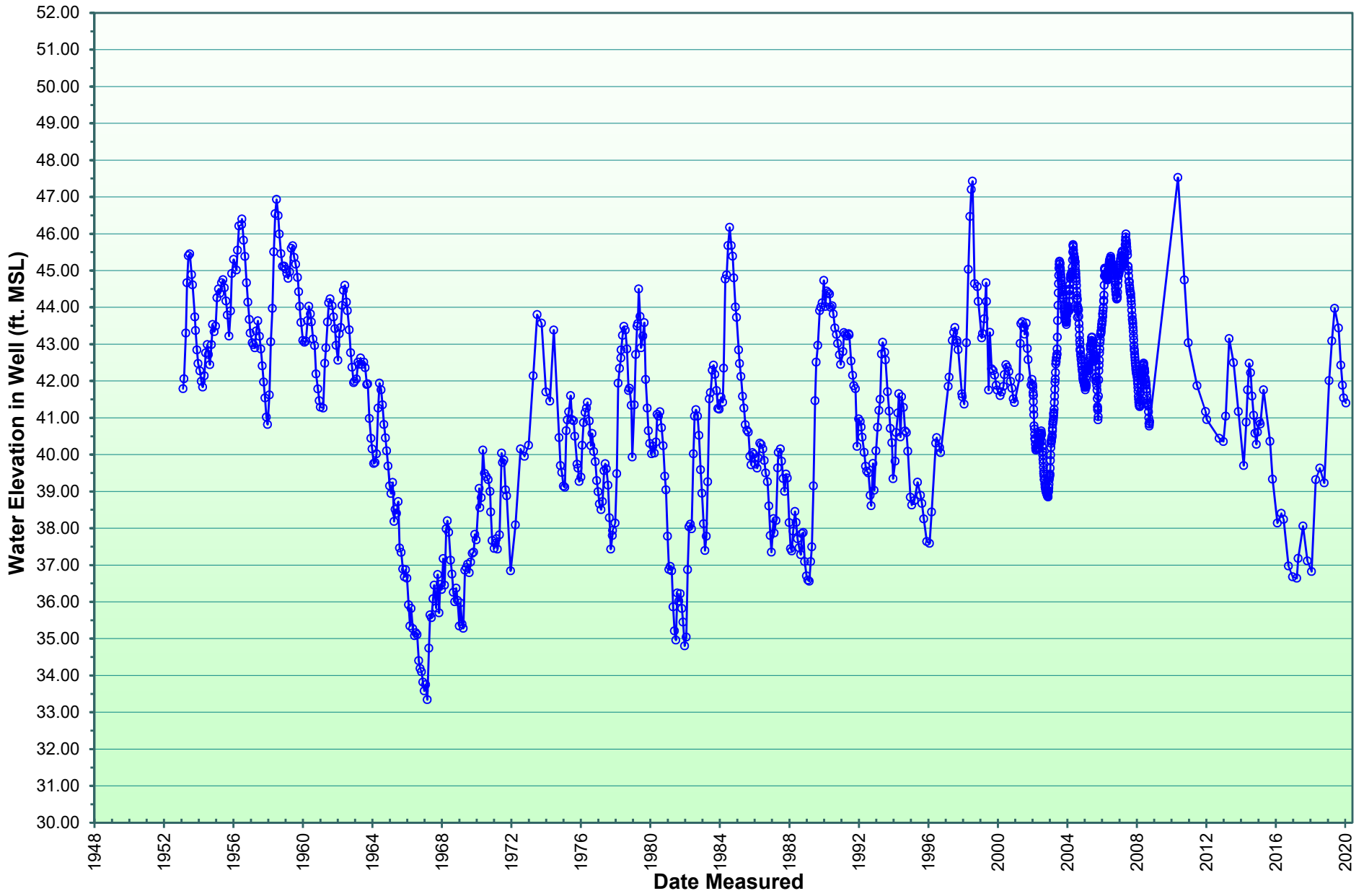
# Long Term Hydrograph for USGS Well No. S 2485. 1 (116-14) (Well Depth 75ft BLS)

2019 BNL Groundwater Status Report



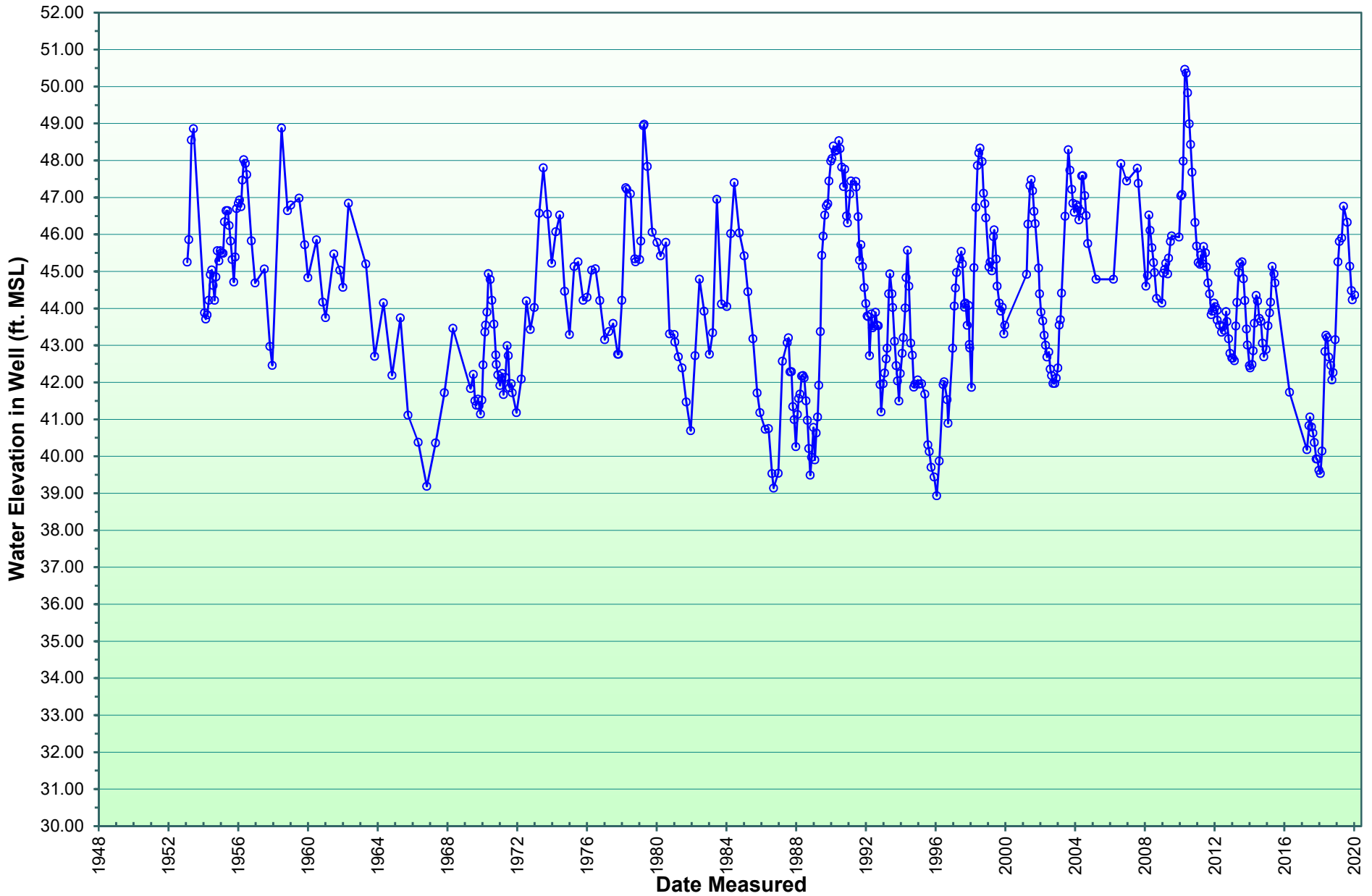
# Long Term Hydrograph for USGS Well No. S 5517. 1 (093-03) (Well Depth 91ft BLS)

2019 BNL Groundwater Status Report



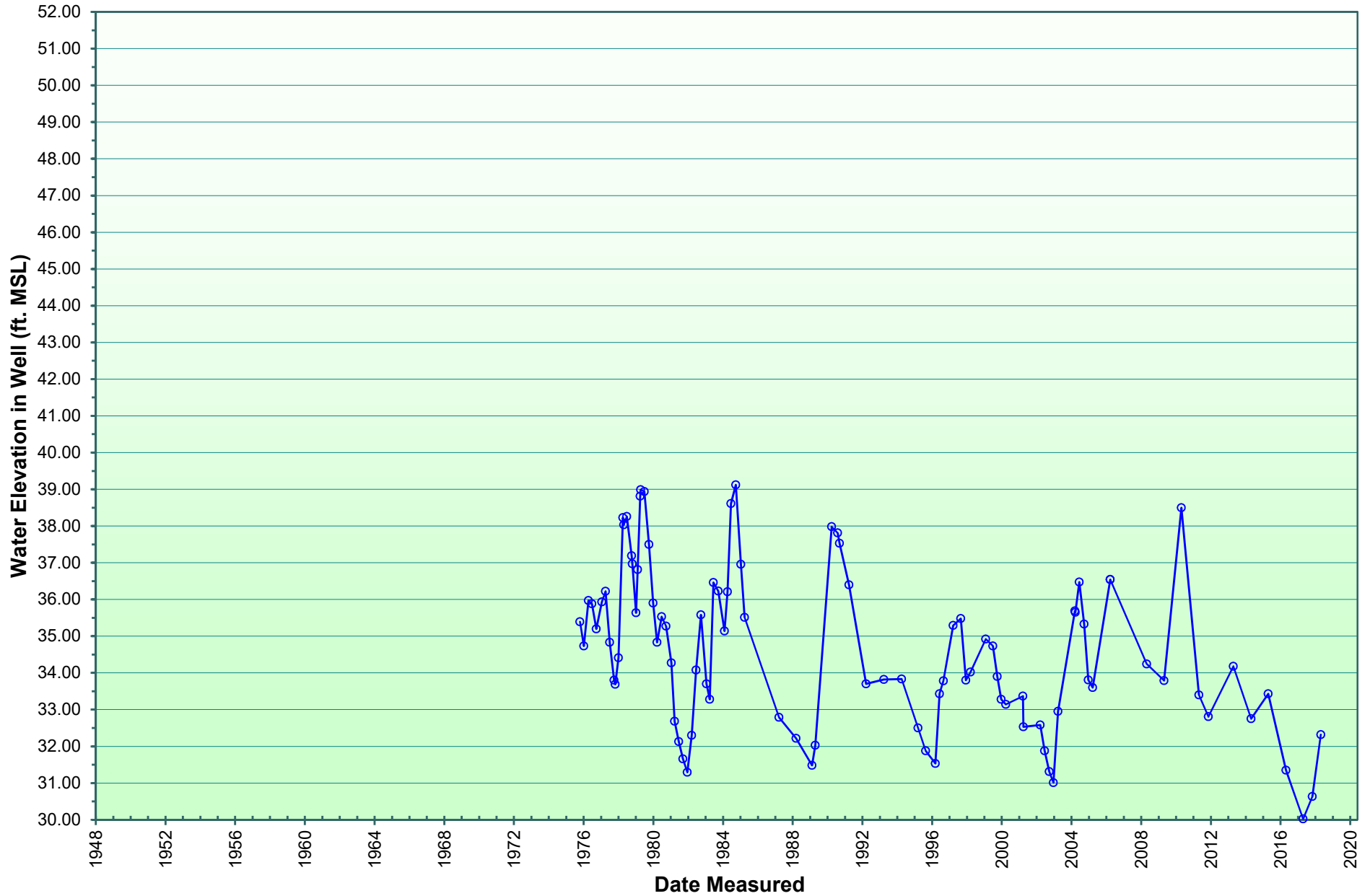
# Long Term Hydrograph for USGS Well No. S 6431. 1 (065-14) (Well Depth 125ft BLS)

2019 BNL Groundwater Status Report



# Long Term Hydrograph for USGS Well No. S 54883. 1 (130-06) (Well Depth 66ft BLS)

2019 BNL Groundwater Status Report



# Long Term Hydrograph for USGS Well No. S 74289. 1 (300-08) (Well Depth 44ft BLS)

2019 BNL Groundwater Status Report

