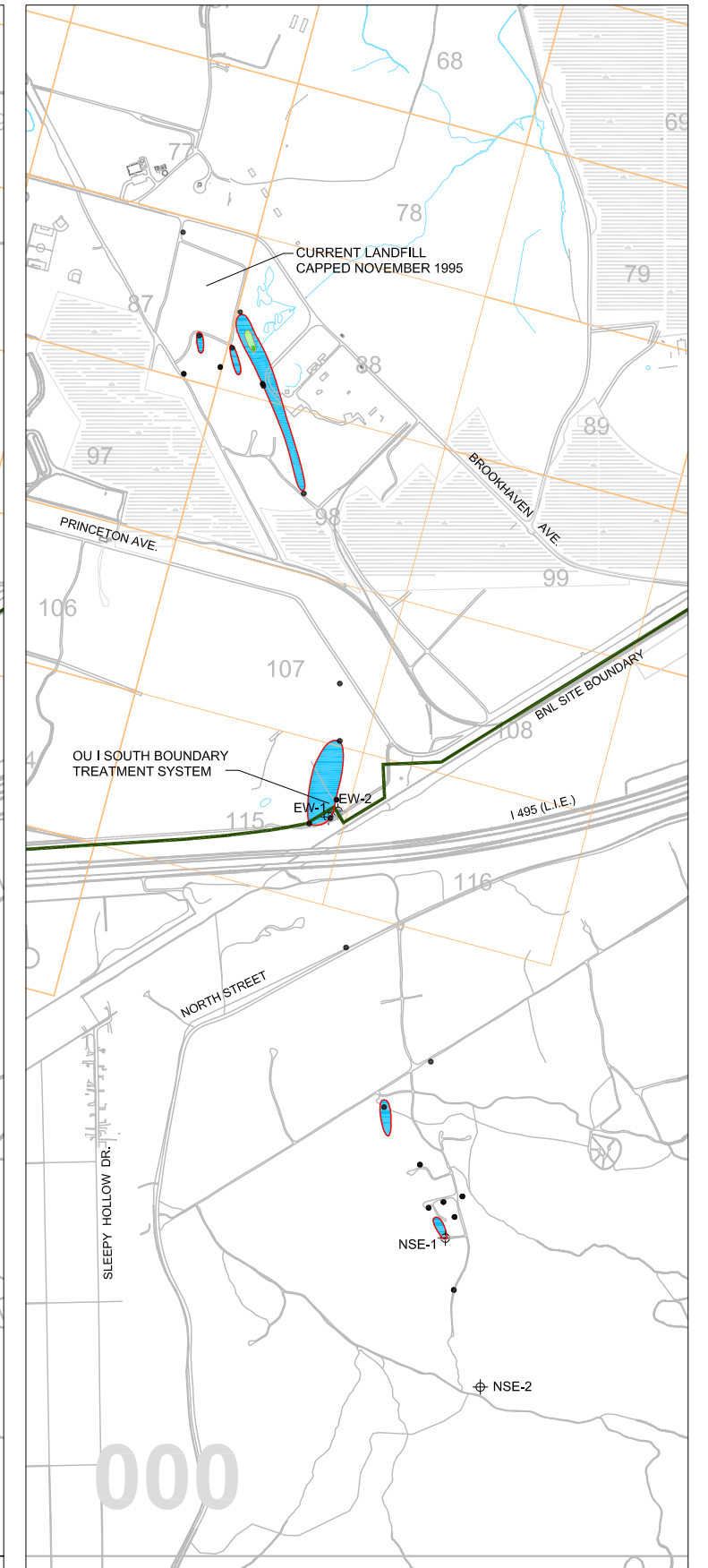
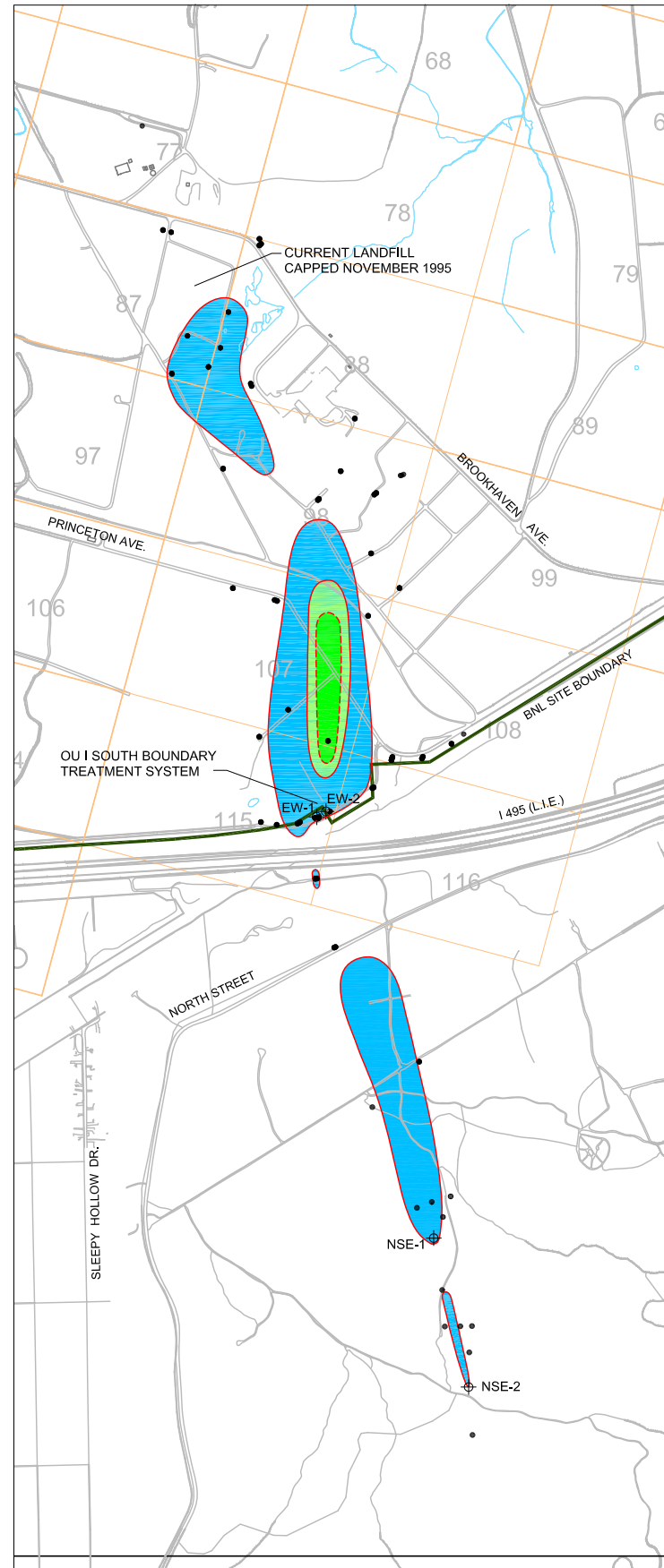
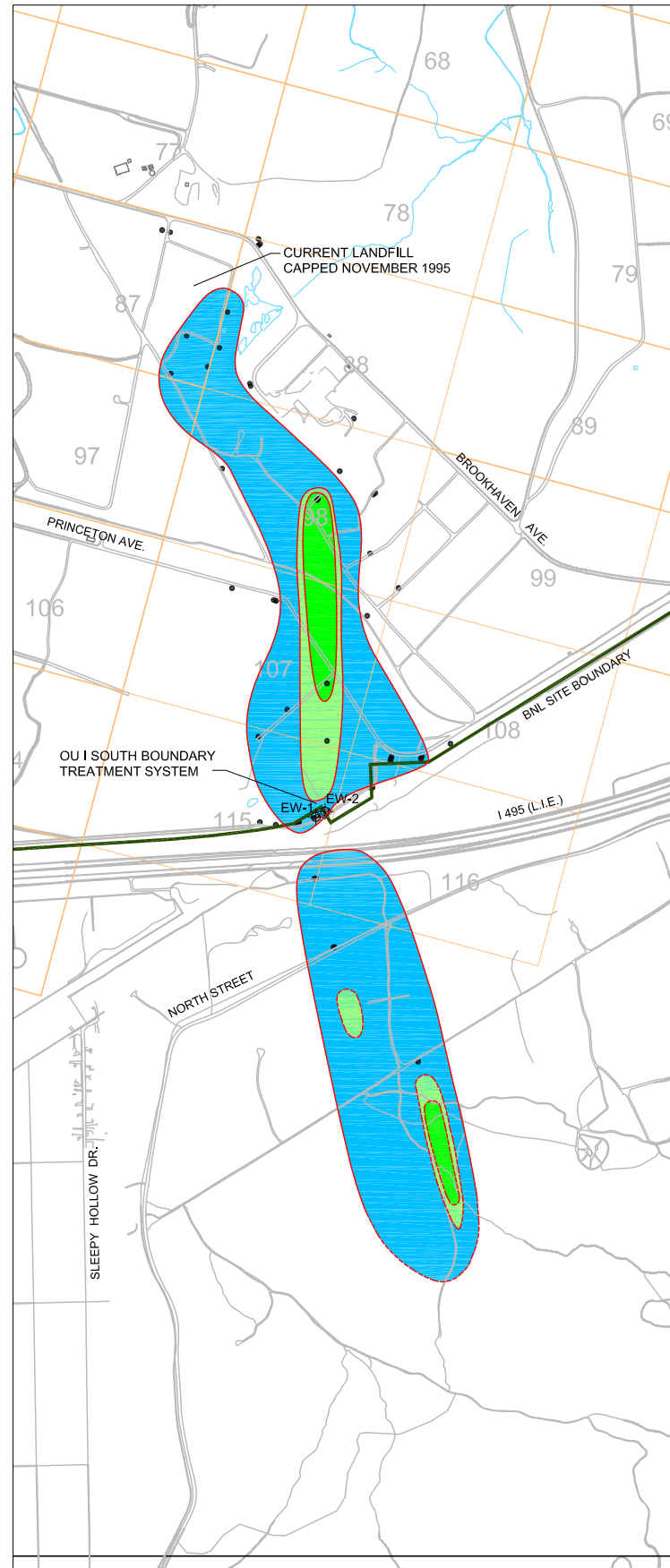
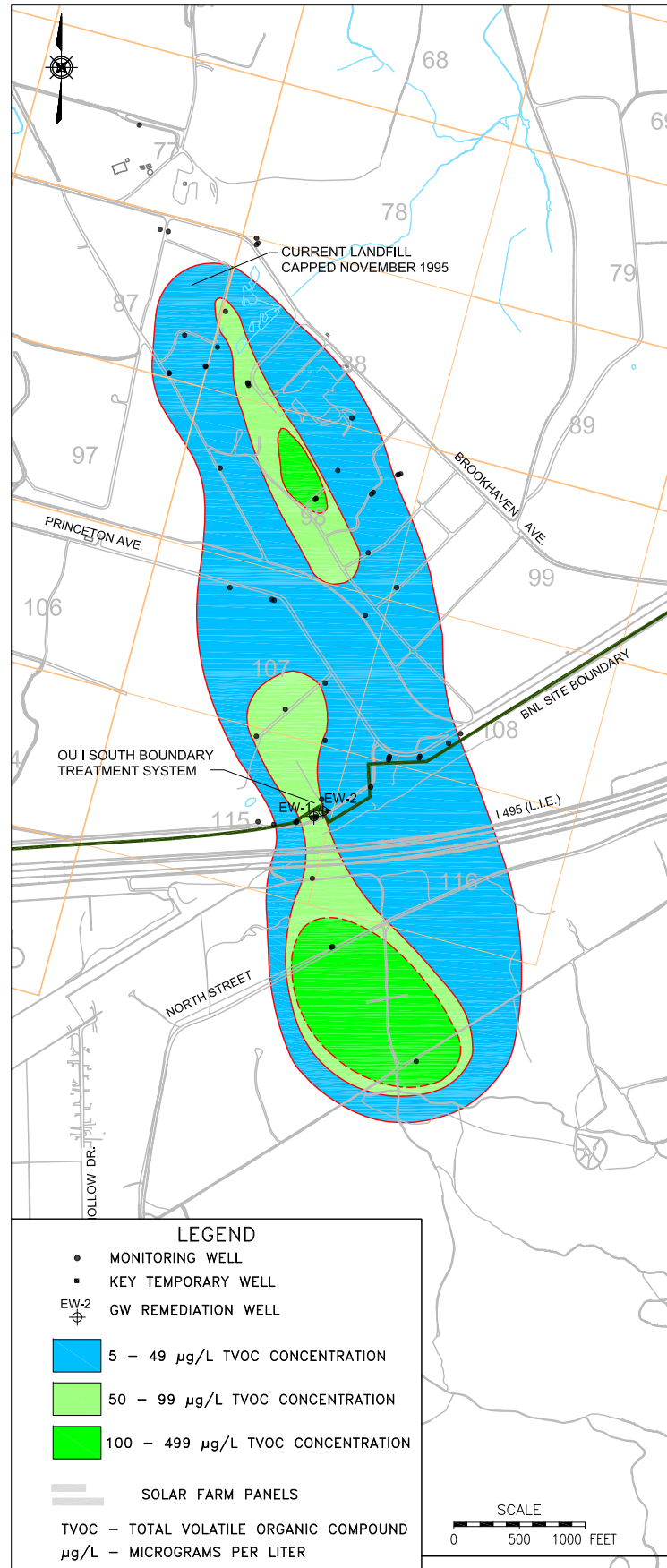


1997

2002

2007

2019



**LEGEND**

- MONITORING WELL
- KEY TEMPORARY WELL
- EW-2 GW REMEDIATION WELL
- 5 - 49 µg/L TVOC CONCENTRATION
- 50 - 99 µg/L TVOC CONCENTRATION
- 100 - 499 µg/L TVOC CONCENTRATION
- SOLAR FARM PANELS
- TVOC - TOTAL VOLATILE ORGANIC COMPOUND
- µg/L - MICROGRAMS PER LITER

SCALE  
0 500 1000 FEET



ENVIRONMENTAL PROTECTION DIVISION

TITLE:

OU I SOUTH BOUNDARY/NORTH STREET EAST  
TVOC PLUME COMPARISON  
1997 - 2019

2019 BNL GROUNDWATER STATUS REPORT

DWN: AJZ	VT:HZ.: -	DATE: 06/12/20	PROJECT NO.: -
CHKD: WRD	APPD: WRD	REV.: -	NOTES: -
FIGURE NO.:		3.1-8	

P:\2016\BNLab\16-02 EPD\Task 25 2019 Annual GW Report\Report\2020-06-12\Figures\ACAD\Figures\Fig\_3-01-08\_061220.dwg