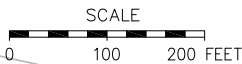
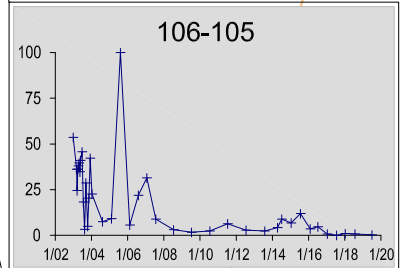
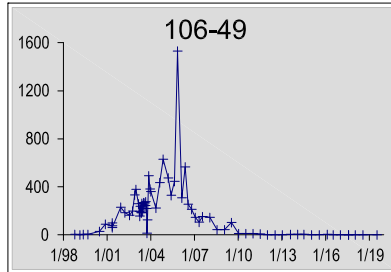
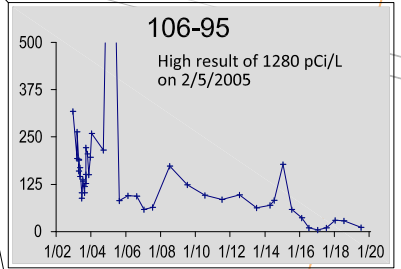
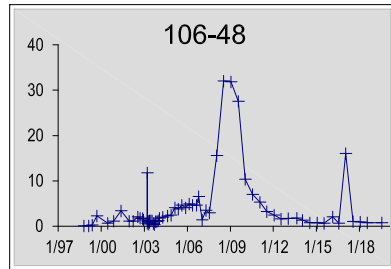
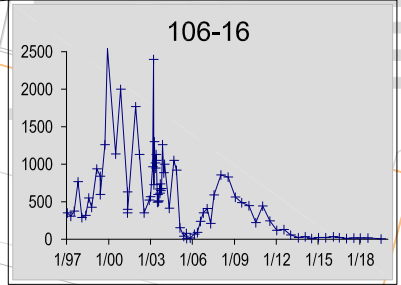
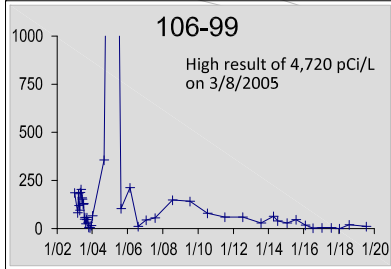
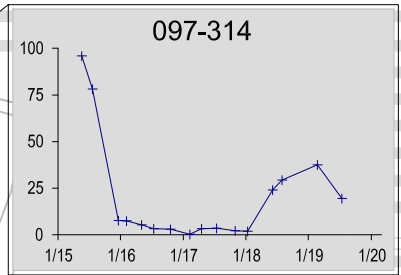
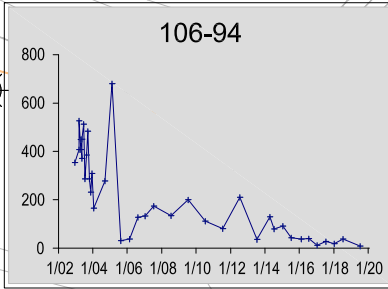


P:\2016\BNLab\16-02 EPD\Task 25 2019 Annual GW Report\2020-06-12\Figures\ACAD Figures\Fig_3-02-15-02_061220.dwg

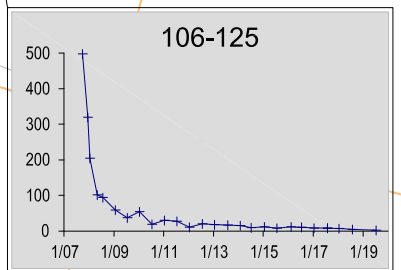
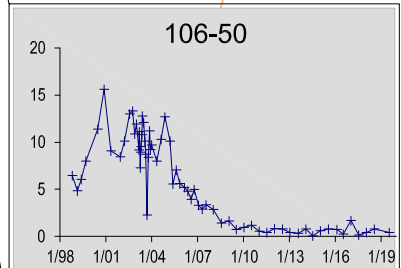
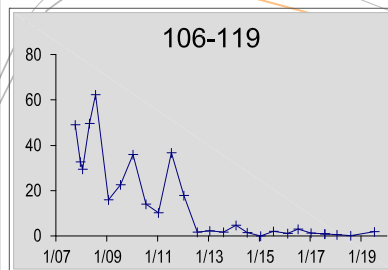
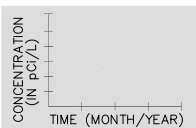
FORMER LANDFILL

FORMER CHEMICAL/ANIMAL HOLES



LEGEND

- 99 MONITORING WELL ID
- ⊕ SR90 EW-1 BNL REMEDIATION WELL
- 8 EXTENT OF STRONTIUM-90 (Sr-90) PLUME BASED ON 8 pCi/L ISOCONTOUR (DASHED WHERE INFERRED)
- 106 BNL GRID NUMBER
- + Sr-90 (pCi/L)
- SOLAR FARM PANELS
- pCi/L - PICO CURIES PER LITER



106

MIDDLE

RD.

BROOKHAVEN
NATIONAL LABORATORY

ENVIRONMENTAL
PROTECTION DIVISION

TITLE:
**OU III CHEMICAL/ANIMAL HOLES
HISTORICAL Sr-90 TRENDS**

2019 BNL GROUNDWATER STATUS REPORT

DWN: AJZ	VT: HZ.: —	DATE: 06/12/20	PROJECT NO.: —
CHKD: WRD	APPD: WRD	REV.: —	NOTES: —
FIGURE NO.:			3.2.15-2